

# City of Rock Hill Wards

### Legend

**Points of Interest**

- Airport
- Cemetery
- Church
- City Hall
- College
- EMS Station
- Fire Station
- Golf Course
- Hospital
- Library
- Museum
- Police Station
- Public Building
- School
- Shopping Center

**Roads**

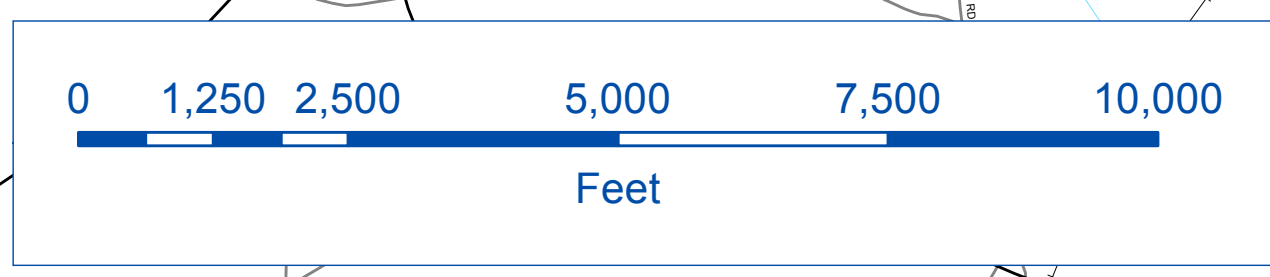

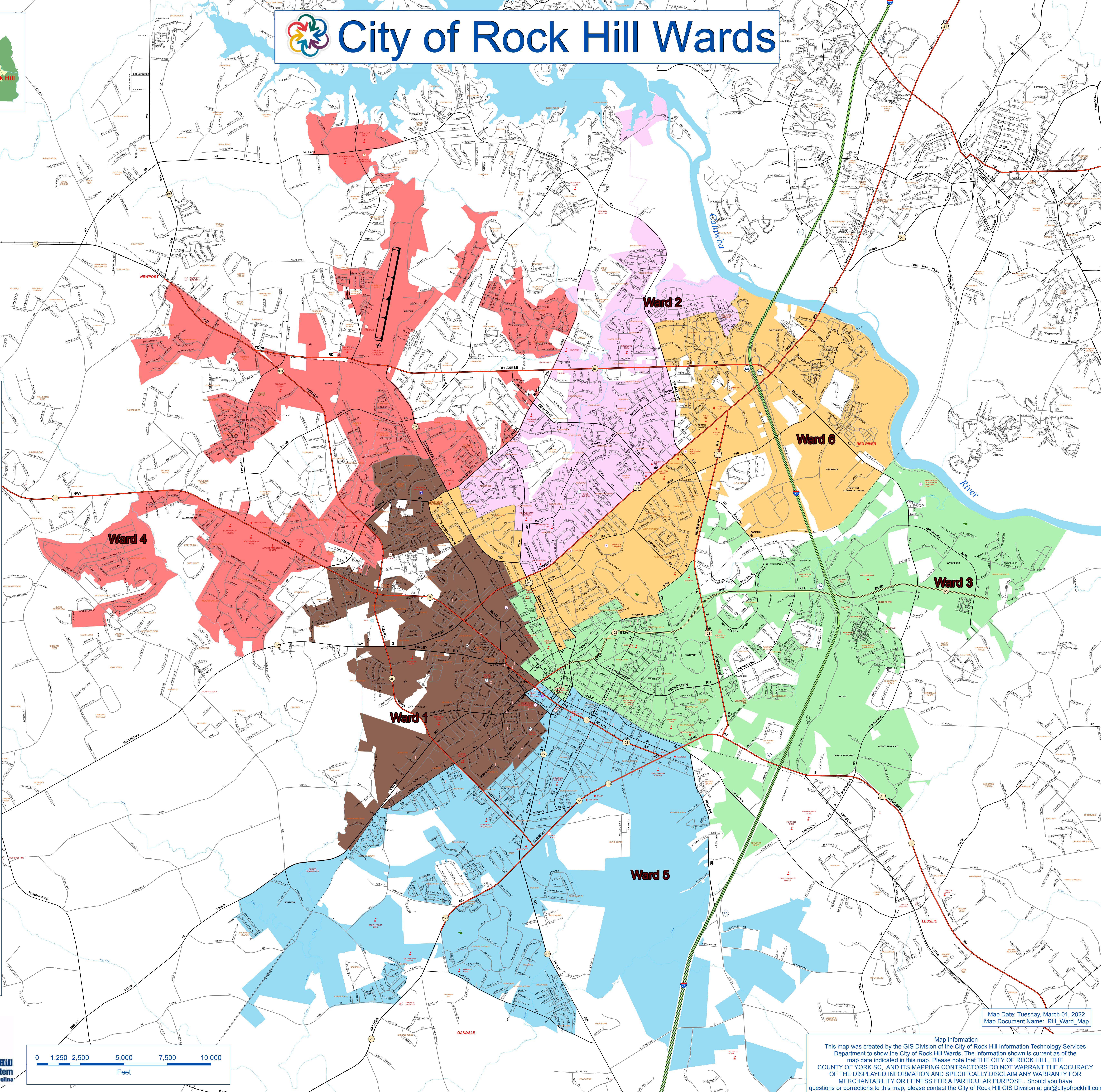
- Interstate
- Other Free/Expressway
- Other Prin Arterial
- Minor Arterial
- Major Collector
- Local
- Dock
- Drive
- Railroad
- Creek

**Water Bodies**

- Water Bodies

**Wards**

- Ward 1
- Ward 2
- Ward 3
- Ward 4
- Ward 5
- Ward 6



Map Date: Tuesday, March 01, 2022  
Map Document Name: RH\_Ward\_Map

**Map Information**  
This map was created by the GIS Division of the City of Rock Hill Information Technology Services Department to show the City of Rock Hill Wards. The information shown is current as of the map date indicated in this map. Please note that THE CITY OF ROCK HILL, THE COUNTY OF YORK SC, AND ITS MAPPING CONTRACTORS DO NOT WARRANT THE ACCURACY OF THE DISPLAYED INFORMATION AND SPECIFICALLY DISCLAIM ANY WARRANTY FOR MERCHANTABILITY OR FITNESS FOR A PARTICULAR PURPOSE. Should you have questions or corrections to this map, please contact the City of Rock Hill GIS Division at [gis@cityofrockhill.com](mailto:gis@cityofrockhill.com).