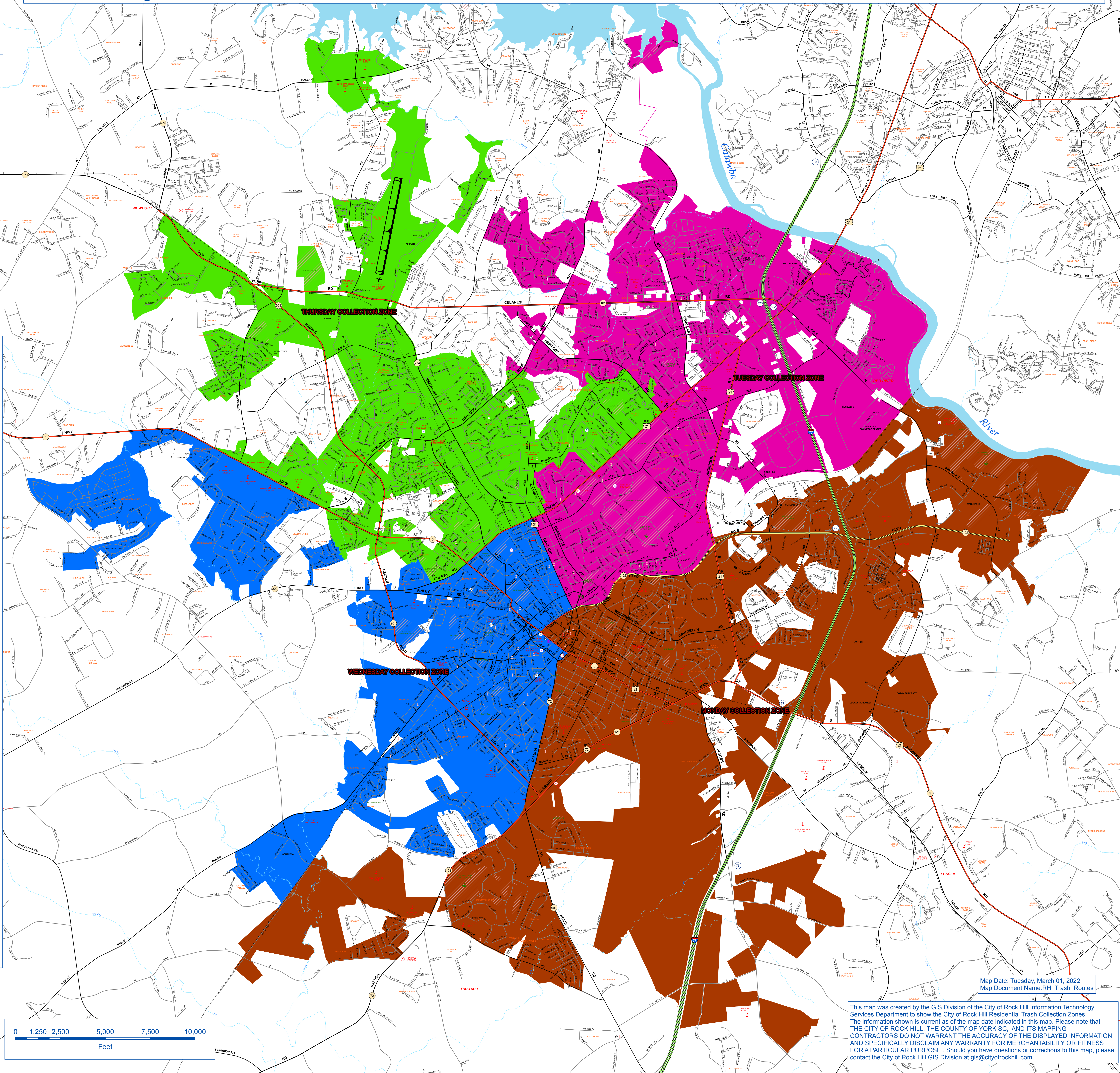
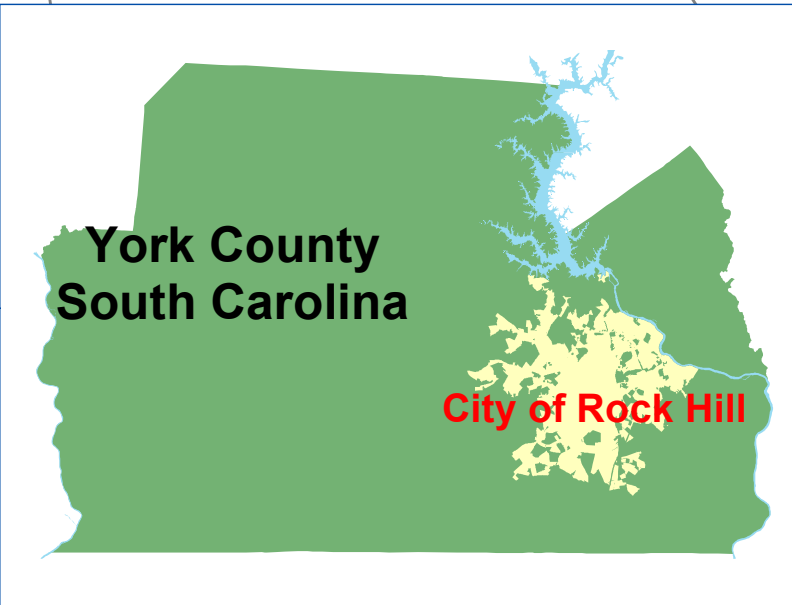


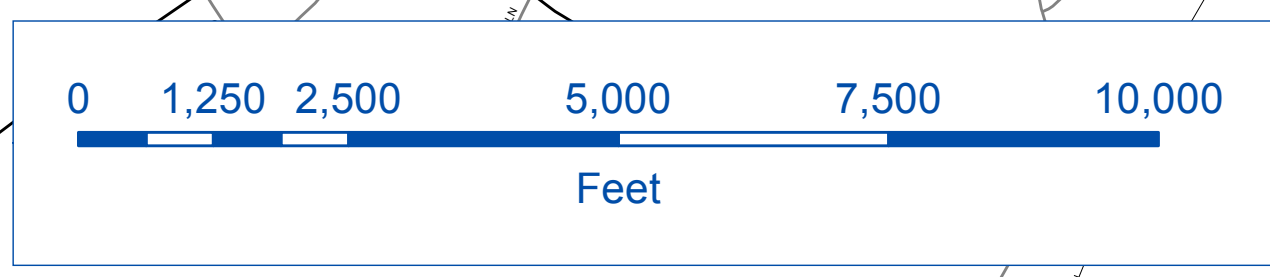



City of Rock Hill Residential Trash Collection Zones



Legend

- Points of Interest**
- Airport
 - Cemetery
 - Church
 - City Hall
 - College
 - EMS Station
 - Fire Station
 - Golf Course
 - Hospital
 - Library
 - Museum
 - Police Station
 - Public Building
 - School
 - Shopping Center
- Interstate**
- Other Free/Expressway**
- Other Prin Arterial**
- Minor Arterial**
- Major Collector**
- Local**
- Dock**
- Drive**
- Railroad**
- Creek**
- Water Bodies**
- Parks**
- Trash Collection Zones**
- Residential Trash Collection Zones**
- MONDAY
 - THURSDAY
 - TUESDAY
 - WEDNESDAY



Map Date: Tuesday, March 01, 2022
Map Document Name: RH_Trash_Routes

This map was created by the GIS Division of the City of Rock Hill Information Technology Services Department to show the City of Rock Hill Residential Trash Collection Zones. The information shown is current as of the map date indicated in this map. Please note that THE CITY OF ROCK HILL, THE COUNTY OF YORK SC, AND ITS MAPPING CONTRACTORS DO NOT WARRANT THE ACCURACY OF THE DISPLAYED INFORMATION AND SPECIFICALLY DISCLAIM ANY WARRANTY FOR MERCHANTABILITY OR FITNESS FOR A PARTICULAR PURPOSE. Should you have questions or corrections to this map, please contact the City of Rock Hill GIS Division at gis@cityofrockhill.com