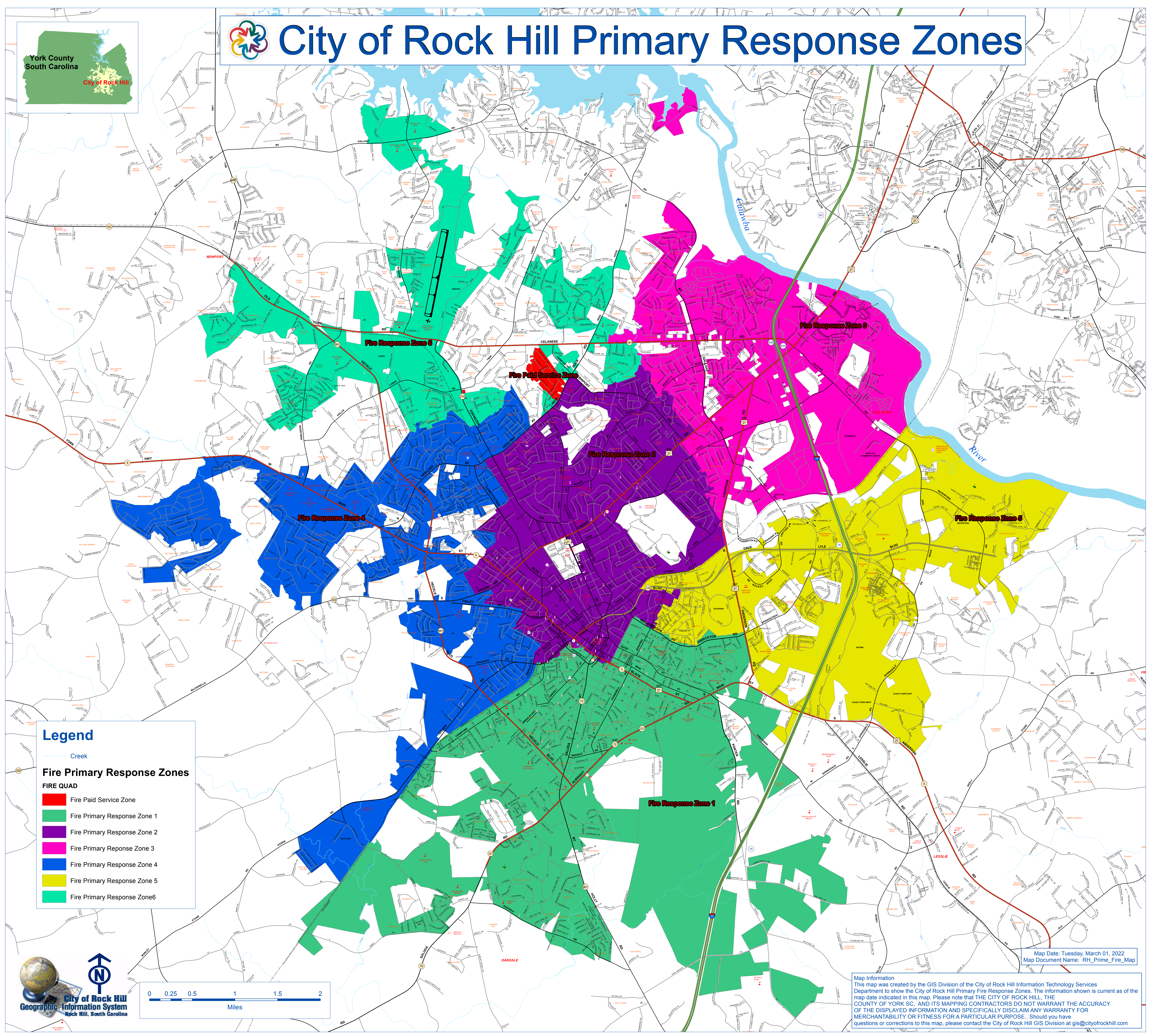
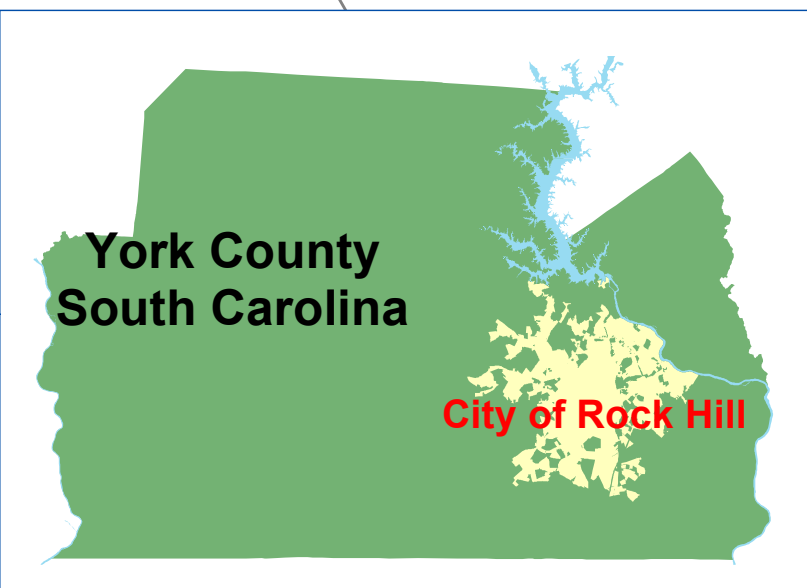










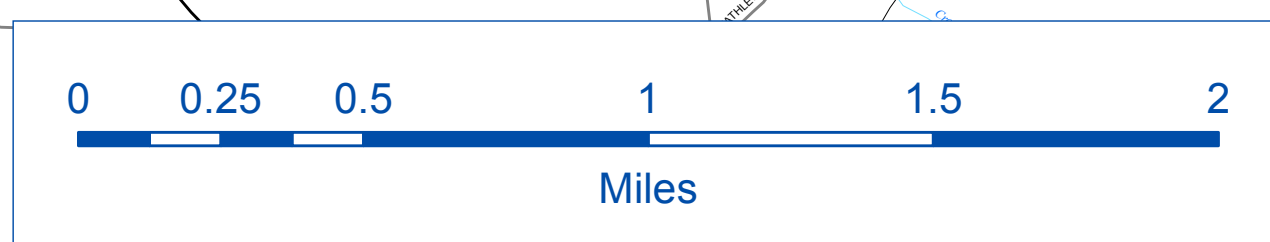



City of Rock Hill Primary Response Zones



Legend

-  Creek
- Fire Primary Response Zones**
- FIRE QUAD**
-  Fire Paid Service Zone
-  Fire Primary Response Zone 1
-  Fire Primary Response Zone 2
-  Fire Primary Response Zone 3
-  Fire Primary Response Zone 4
-  Fire Primary Response Zone 5
-  Fire Primary Response Zone 6



Map Date: Tuesday, March 01, 2022
Map Document Name: RH_Prime_Fire_Map

Map Information
This map was created by the GIS Division of the City of Rock Hill Information Technology Services Department to show the City of Rock Hill Primary Fire Response Zones. The information shown is current as of the map date indicated in this map. Please note that THE CITY OF ROCK HILL, THE COUNTY OF YORK SC, AND ITS MAPPING CONTRACTORS DO NOT WARRANT THE ACCURACY OF THE DISPLAYED INFORMATION AND SPECIFICALLY DISCLAIM ANY WARRANTY FOR MERCHANTABILITY OR FITNESS FOR A PARTICULAR PURPOSE. Should you have questions or corrections to this map, please contact the City of Rock Hill GIS Division at gis@cityofrockhill.com