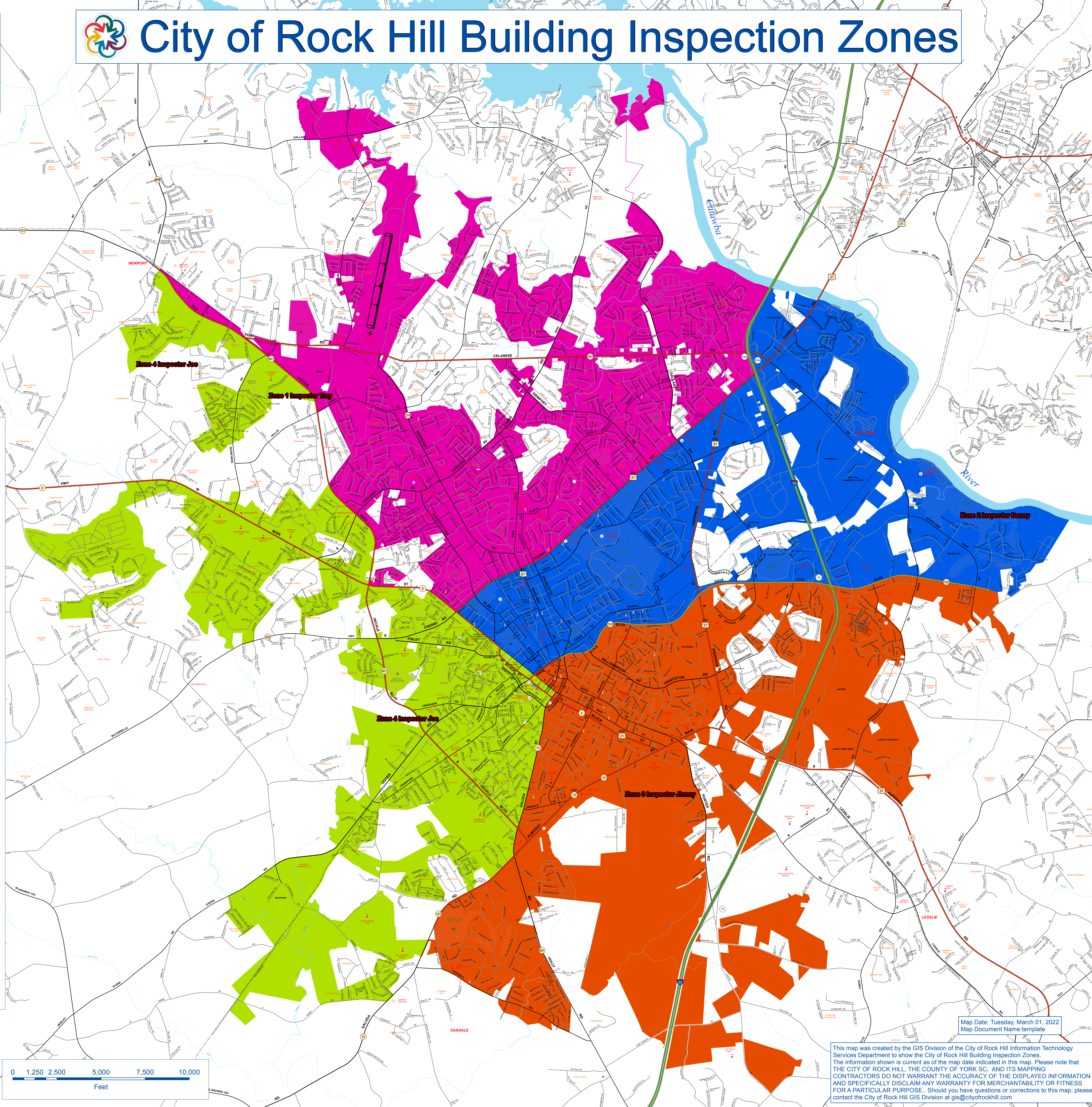
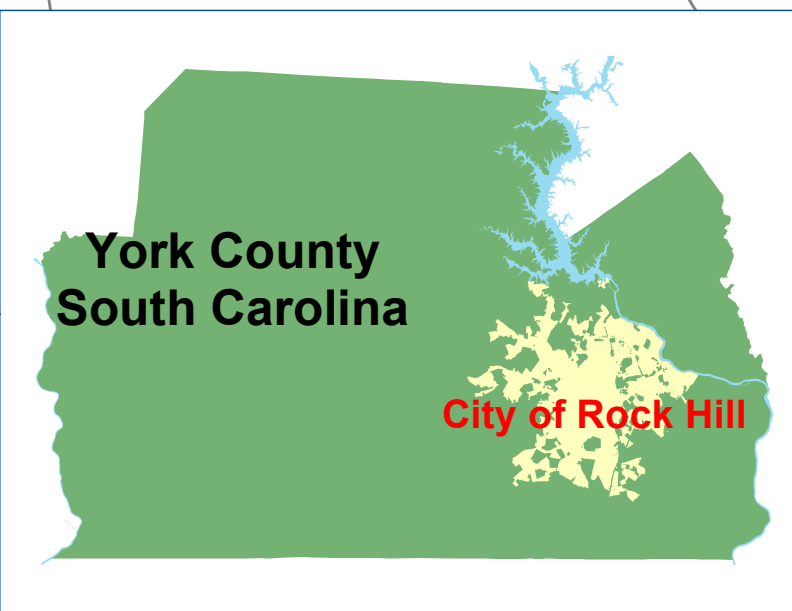




City of Rock Hill Building Inspection Zones



Legend

Points of Interest

- Airport
- Cemetery
- Church
- City Hall
- College
- EMS Station
- Fire Station
- Golf Course
- Hospital
- Library
- Museum
- Police Station
- Public Building
- School
- Shopping Center

Interstate

Other Free/Expressway

Other Prin Arterial

Minor Arterial

Major Collector

Local

Dock

Drive

Railroad

Creek

Water Bodies


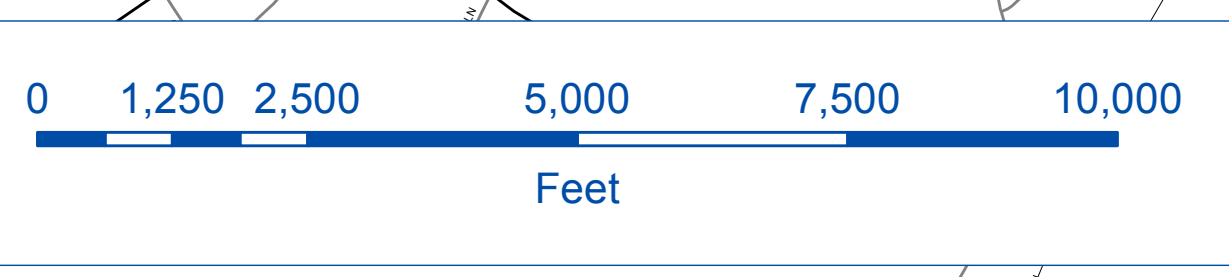
Parks

Inspection Zone 1 Inspector Trey

Inspection Zone 2 Inspector Danny

Inspection Zone 3 Inspector Jimmy

Inspection Zone 4 Inspector Joe



Map Date: Tuesday, March 01, 2022
Map Document Name: template

This map was created by the GIS Division of the City of Rock Hill Information Technology Services Department to show the City of Rock Hill Building Inspection Zones. The information shown is current as of the map date indicated in this map. Please note that THE CITY OF ROCK HILL, THE COUNTY OF YORK SC, AND ITS MAPPING CONTRACTORS DO NOT WARRANT THE ACCURACY OF THE DISPLAYED INFORMATION AND SPECIFICALLY DISCLAIM ANY WARRANTY FOR MERCHANTABILITY OR FITNESS FOR A PARTICULAR PURPOSE. Should you have questions or corrections to this map, please contact the City of Rock Hill GIS Division at gis@cityofrockhill.com