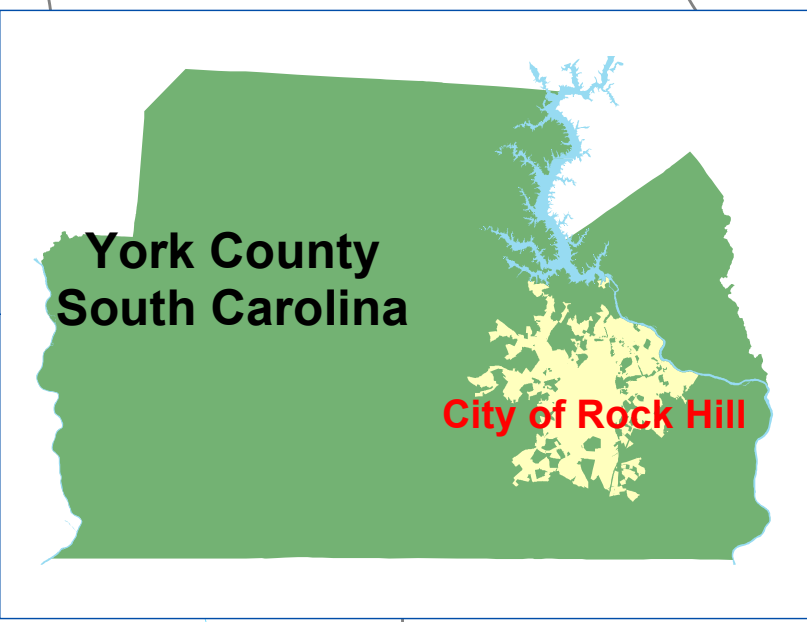




City of Rock Hill Annexation History



Legend

Points of Interest

- Airport
- Cemetery
- Church
- City Hall
- College
- EMS Station
- Fire Station
- Golf Course
- Hospital
- Library
- Museum
- Police Station
- Public Building
- School
- Shopping Center

Transportation

- Interstate
- Other Free/Expressway
- Other Prin Arterial
- Minor Arterial
- Major Collector
- Local
- Dock
- Drive
- Railroad
- Creek

Water Bodies

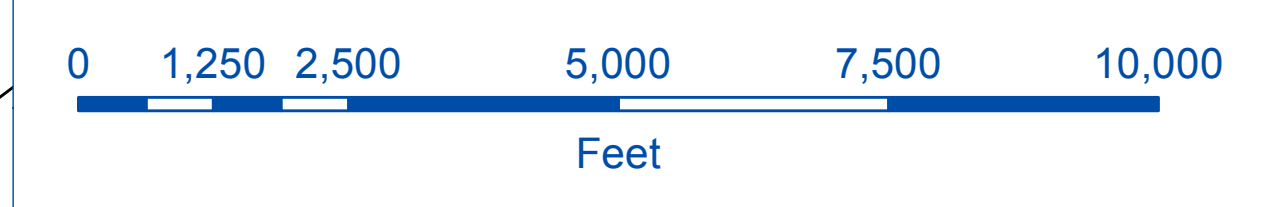

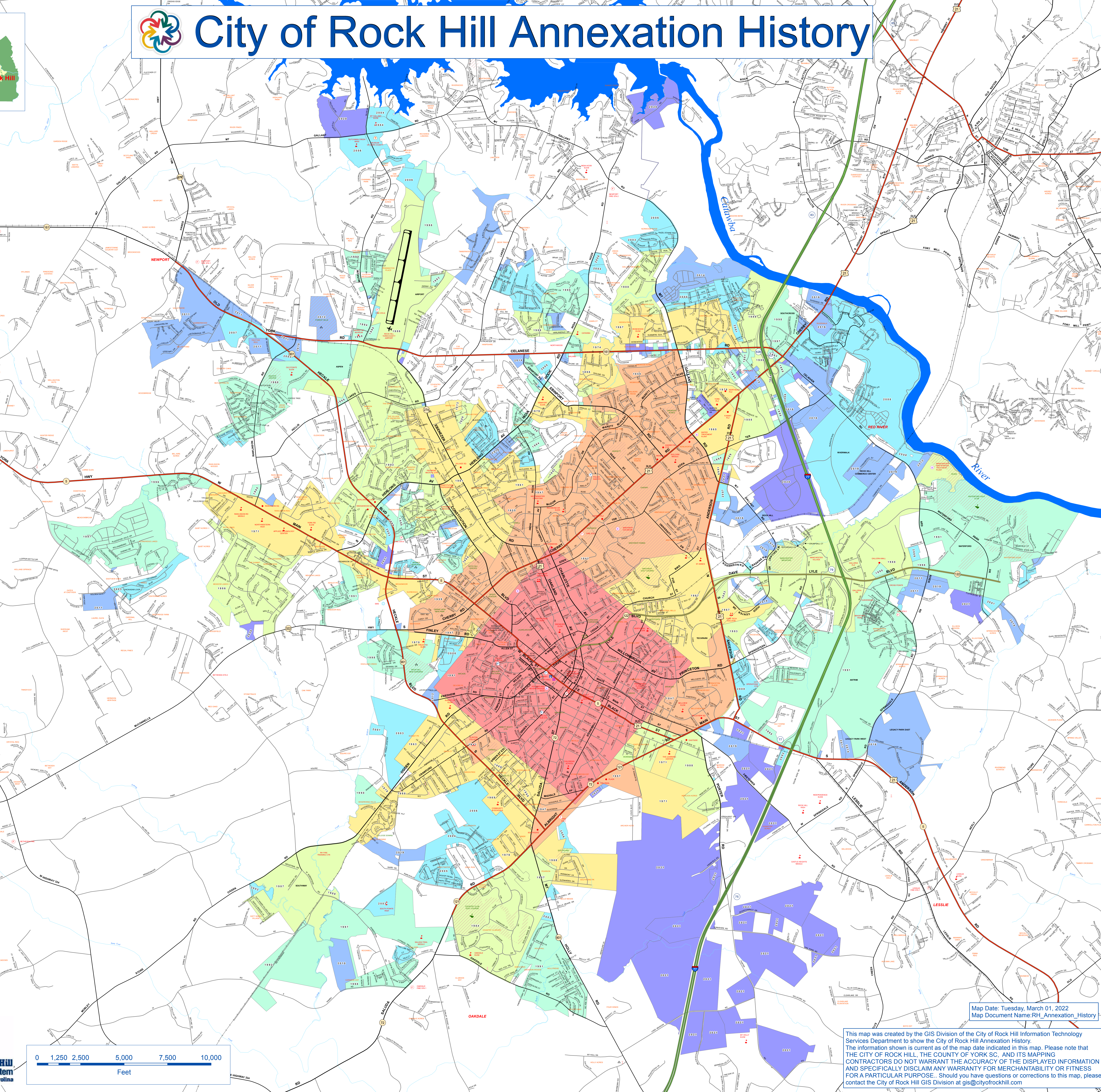
- Water Bodies

Parks

- Parks

Annexation Periods

- 1891
- 1892 - 1959
- 1960 - 1979
- 1980 - 1989
- 1990 - 1999
- 2000 - 2009
- 2010 - 2019
- 2020 - 2029



Map Date: Tuesday, March 01, 2022
Map Document Name: RH_Annexation_History

This map was created by the GIS Division of the City of Rock Hill Information Technology Services Department to show the City of Rock Hill Annexation History. The information shown is current as of the map date indicated in this map. Please note that THE CITY OF ROCK HILL, THE COUNTY OF YORK SC, AND ITS MAPPING CONTRACTORS DO NOT WARRANT THE ACCURACY OF THE DISPLAYED INFORMATION AND SPECIFICALLY DISCLAIM ANY WARRANTY FOR MERCHANTABILITY OR FITNESS FOR A PARTICULAR PURPOSE. Should you have questions or corrections to this map, please contact the City of Rock Hill GIS Division at gis@cityofrockhill.com