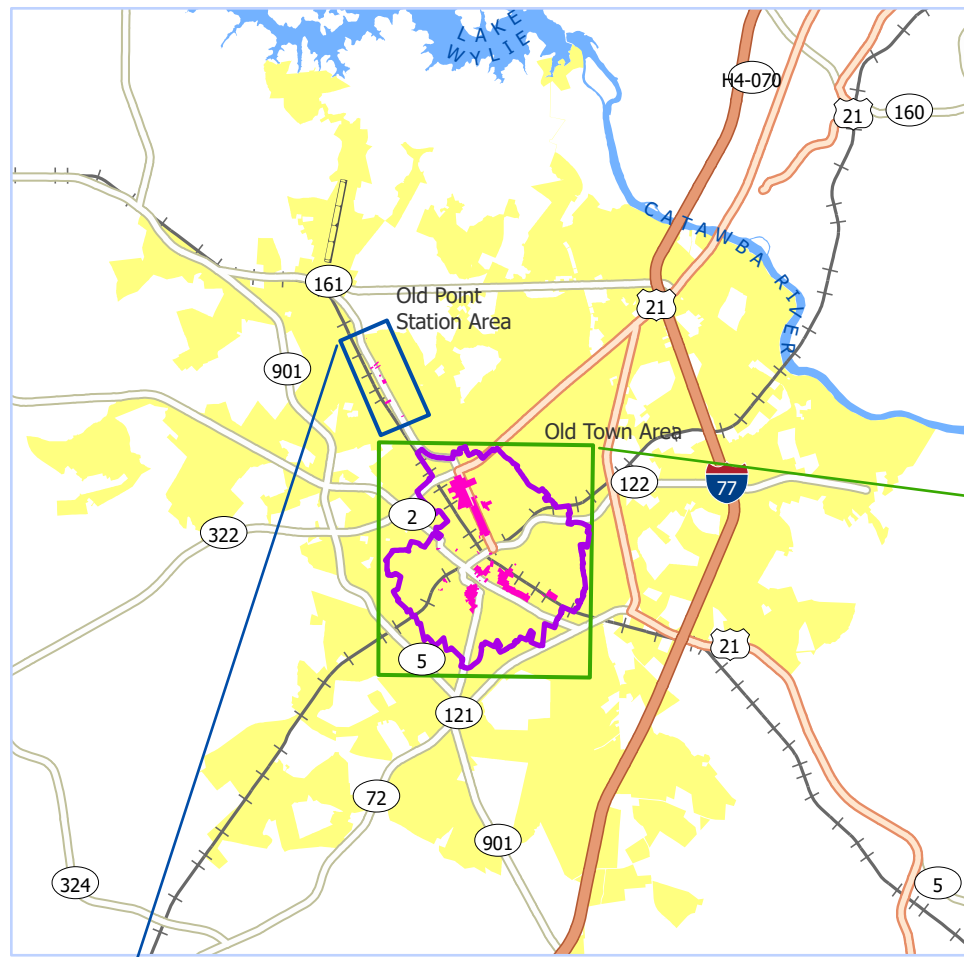


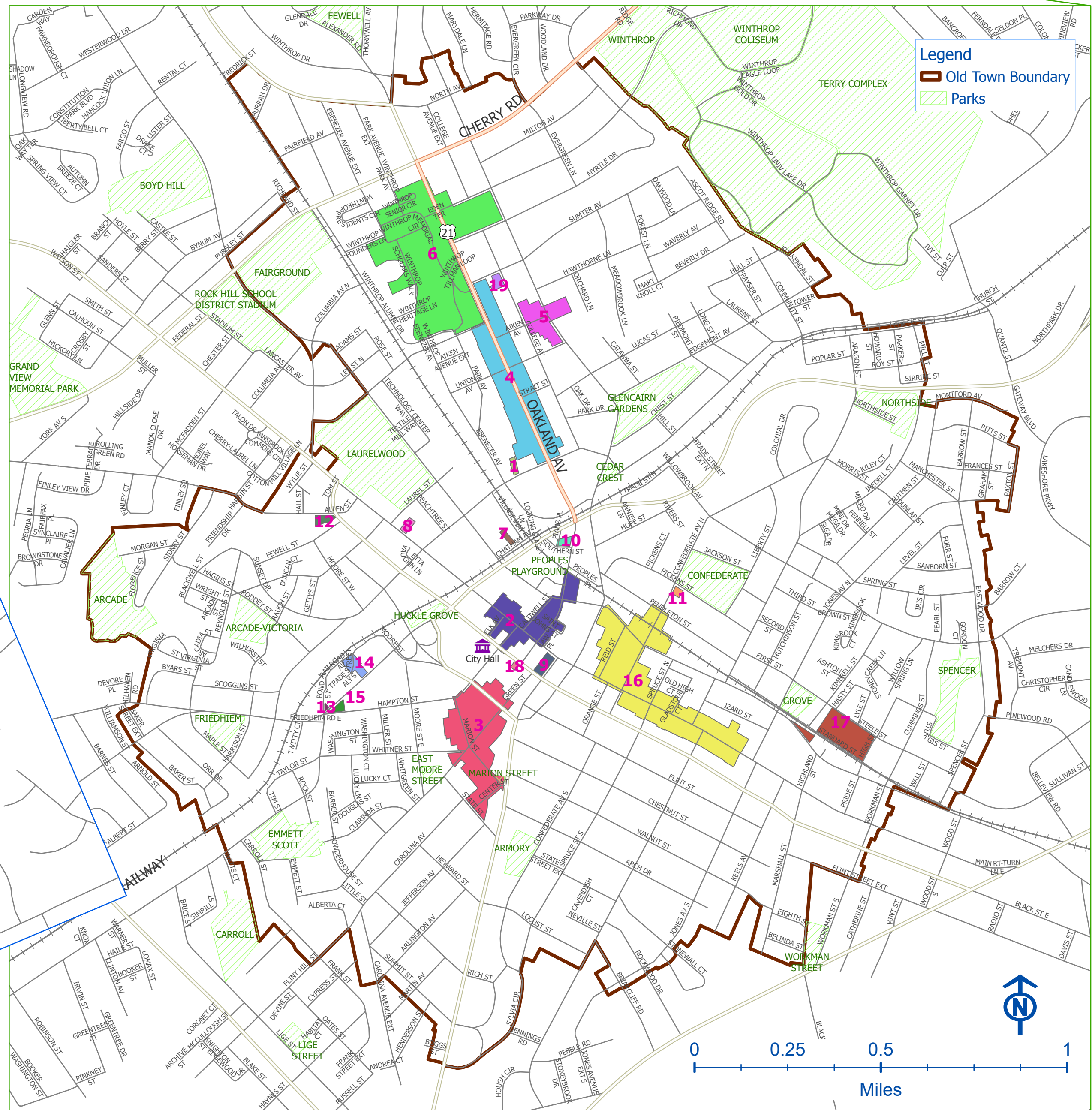


City of Rock Hill Historic Sites



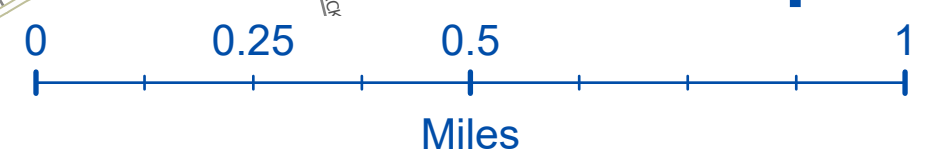
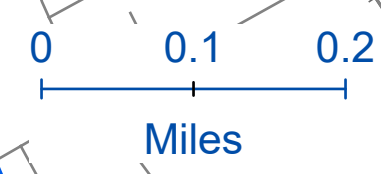
Site No.	Site Name
1	313 N Wilson Street
2	Rock Hill Downtown
3	Marion St. Area HD
4	Oakland Av HD
5	Charlotte Av/Aiken Av HD
6	Winthrop
7	Rock Hill Cotton Factory
8	W Main St/Harper Holler House
9	E Main St First Presbyterian Church
10	S. Oakland Av./ Williams Gulf Station
11	N Confederate Av./Dr. Fennel House
12	W Black St/Mt. Prospect Baptist Church
13	S Dave Lyle Afro-American Insurance
14	S Dave Lyle/Hermon Presbyterian Church

Site No.	Site Name
15	S Dave Lyle/New Mt. Olivet AME Zion
16	Reid St/N Confederate Av HD
17	Highland Park Mill
18	McCosh House
19	McCorkle-Fewell-Long House
20	Ebenezer Academy
21	Ebenezer Av/Ebenezer Manse
22	Ebenezer Av/Smith Matthews House
23	Ebenezer Av/Long House
24	Ebenezer Av/Richards House
25	Ebenezer Av/Bishop House
26	Ebenezer Av/McCallum
27	Ebenezer Av/Shurley Mickle House



Legend

- Old Town Boundary
- Parks



The information shown is current as of the map date indicated in this map. Please note that THE CITY OF ROCK HILL, THE COUNTY OF YORK SOUTH CAROLINA, AND ITS MAPPING CONTRACTORS DO NOT WARRANT THE ACCURACY OF THE DISPLAYED INFORMATION AND SPECIFICALLY DISCLAIM ANY WARRANTY FOR MERCHANTABILITY OR FITNESS FOR A PARTICULAR PURPOSE. Should you have questions, please contact the City of Rock Hill GIS Division at gis@cityofrockhill.com.

Map creator: ITS/GIS
 Map date: Wednesday, May 1, 2024
 Project file: E:\GISProjects\GISMaintenance\aprx\monthly\MapGallery\Historic_Sites.aprx