



CITY OF WASILLA

290 E. HERNING AVE.
WASILLA, ALASKA 99654-7091
PHONE: (907) 373-9050
FAX: (907) 373-9085

REQUESTED BY: CLERK'S OFFICE
PREPARED BY: CLERK'S OFFICE

RESOLUTION NO. WR94-62

A RESOLUTION OF THE CITY OF WASILLA, ALASKA CORRECTING SECTION 6 OF RESOLUTION NO. WR94-16, CREATING E. WESTPOINT/WESTCOVE AVENUE PAVING LID.

WHEREAS, Resolution No. WR94-16 was adopted March 30, 1994; and

WHEREAS, Resolution No. WR94-16 was recorded in Book 0765, Page 706 through Page 709; and

WHEREAS, Section 6 of Resolution No. WR94-16 as recorded in Book 0765, Page 707 has been found to be in error;


NOW THEREFORE BE IT RESOLVED, that Section 6 of Resolution No. WR94-16, Creating E. Westpoint/Westcove Avenue Paving LID is amended as follows:

6. The City Council determines to proceed with the improvement above authorized and described when funds become available, and the Finance Director is directed to keep an account of all expenses of the improvements so that property assessments may be levied and collected. Funds to pay for all expenses of the improvements may be appropriated pursuant to issuance and sale of special assessment bonds pursuant to A.S. 29.46.140 and/or by use of funds available by appropriation from the City of Wasilla General Fund. In either or both events, amounts so appropriated shall be repaid, inclusive of principal, interest, penalty amounts, interest on delinquent amounts and penalty amounts, from the levy of special assessments against the benefited properties. When the project is complete and all costs are known the Finance Director is directed to prepare an assessment roll showing the amount to be assessed against each parcel of property benefited by improvements. The assessment roll shall be prepared in suitable form for the signature of the Mayor and certification, and shall contain a brief description or designation of each tract of property and the name of the owner. The Finance Director is directed upon completion of the assessment roll to give notice by first class mail to each property owner, of a public hearing at which time they shall have a right to present any objection to the assessment roll. The public hearing shall be scheduled by the City Clerk and duly advertised.


BE IT FURTHER RESOLVED, that all of the other terms and conditions of Resolution No. WR94-16 remain in place.

I certify that a resolution in substantially the above form was passed by a majority of those voting at a duly called and conducted meeting of the governing body of the City of Wasilla this 24th day of October, 1994.

ATTEST:

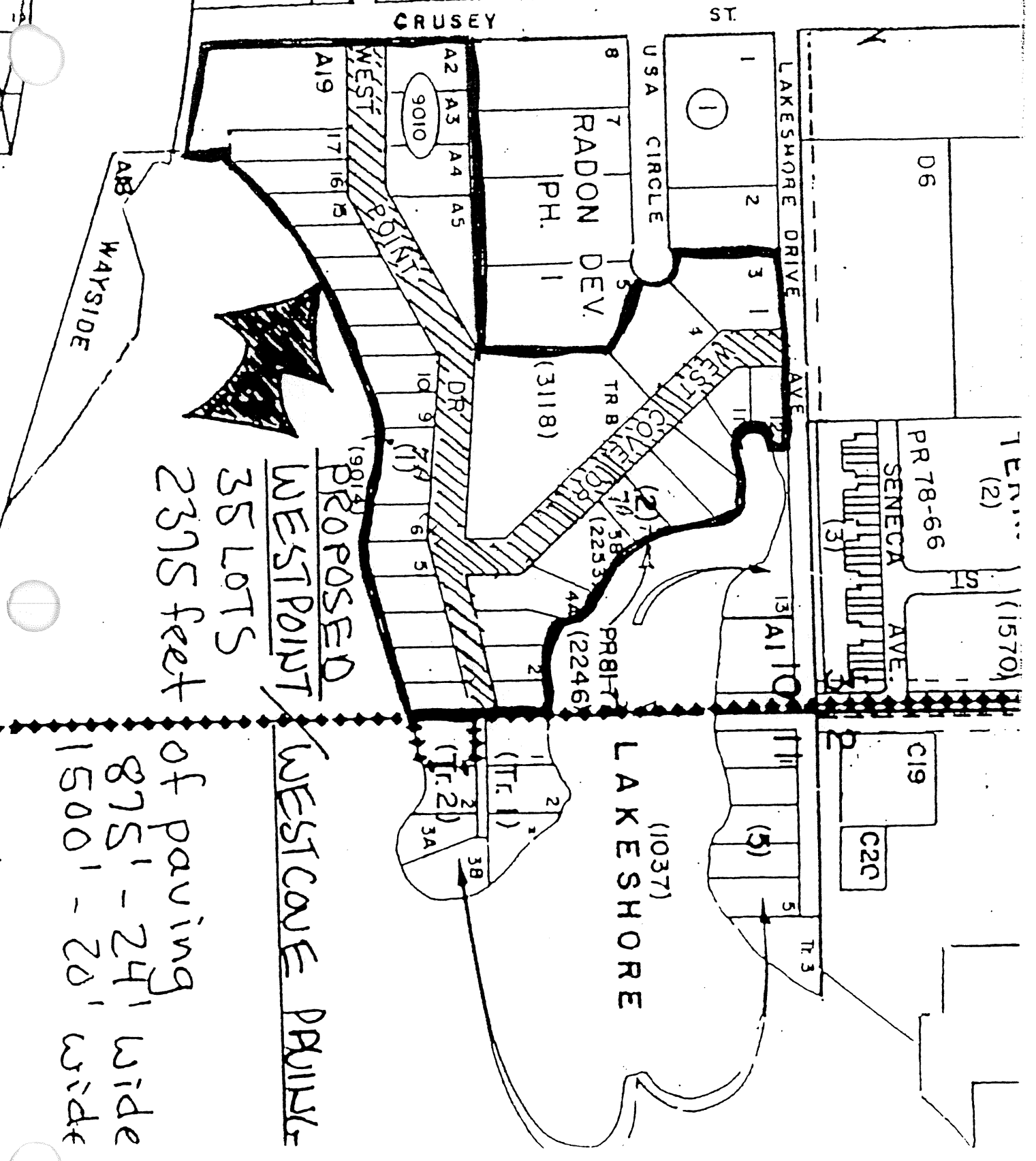

MARJORIE D. HARRIS, CMC
City Clerk

APPROVED:


JOHN C. STEIN, Mayor

(SEAL)
Return To:
City of Wasilla
290 E. Herning Ave
Wasilla, Ak 99654

1	(C1)	96
1	(2942)	84-131



PROPOSED
WESTPOINT
35 LOTS
2375 feet

WEST COVE DRIVE
35 LOTS
2375 feet
of paving
875' - 24' wide
1500' - 20' wide

TENN... (2) (1570)
PR 78-66
SENNECA AVE.
(3)

C19
C2C

LAKESHORE (1037)

TR 2 (1)
TR 2 (2)
3A
3B

TR 3
(5)
5

RADON DEV.
PH. 1
(3118)

USA CIRCLE
1
2
3
4
5

A2 A3 A4 A5
WEST POINT DR.
9010
A19 17 16 15

WAYSIDE