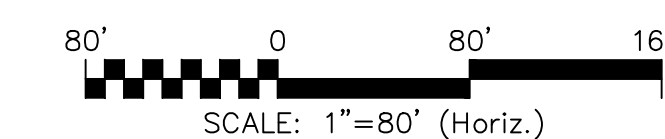




LOT AREA TABLE			LOT AREA TABLE			LOT AREA TABLE		
LOT #	AREA (SF)	AREA (AC)	LOT #	AREA (SF)	AREA (AC)	LOT #	AREA (SF)	AREA (AC)
1569	7799.98	0.18	1614	6120.00	0.14	1659	6120.00	0.14
1570	8775.74	0.20	1615	6120.00	0.14	1660	7234.16	0.17
1571	6135.58	0.14	1616	6120.00	0.14	1661	6634.16	0.15
1572	6320.05	0.15	1617	6304.85	0.14	1662	6120.00	0.14
1573	11911.68	0.27	1618	6828.89	0.16	1663	6120.00	0.14
1574	12333.38	0.28	1619	7744.99	0.18	1664	6120.00	0.14
1575	6314.95	0.14	1620	6800.49	0.16	1665	6120.00	0.14
1576	6120.00	0.14	1621	6694.83	0.15	1666	6078.14	0.14
1577	6120.00	0.14	1622	6120.00	0.14	1667	6545.38	0.15
1578	6120.00	0.14	1623	6120.00	0.14	1668	6143.10	0.14
1579	6120.00	0.14	1624	6120.00	0.14	1669	6723.71	0.15
1580	6120.00	0.14	1625	6120.00	0.14	1670	7610.93	0.17
1581	6120.00	0.14	1626	6120.00	0.14	1671	6120.00	0.14
1582	6120.00	0.14	1627	6120.00	0.14	1672	6120.00	0.14
1583	6120.00	0.14	1628	6120.00	0.14	1673	6120.00	0.14
1584	6120.00	0.14	1629	8735.80	0.20	1674	6120.00	0.14
1585	6120.00	0.14	1630	7868.53	0.18	1675	6120.00	0.14
1586	6649.33	0.15	1631	8702.99	0.20	1676	6120.00	0.14
1587	7146.71	0.16	1632	7757.30	0.18	1677	8411.88	0.19
1588	7146.71	0.16	1633	7634.52	0.18	1678	7165.58	0.16
1589	7146.71	0.16	1634	7634.52	0.18	1679	6120.00	0.14
1590	7146.71	0.16	1635	7634.52	0.18	1680	6120.00	0.14
1591	7146.71	0.16	1636	7634.52	0.18	1681	6120.00	0.14
1592	7146.71	0.16	1637	7634.52	0.18	1682	6120.00	0.14
1593	7146.71	0.16	1638	7634.52	0.18	1683	6120.00	0.14
1594	7146.71	0.16	1639	7634.52	0.18	1684	6120.00	0.14
1595	7146.71	0.16	1640	8628.81	0.20	1685	7300.77	0.17
1596	7146.71	0.16	1641	7234.16	0.17	1686	6934.22	0.16
1597	7146.71	0.16	1642	6120.00	0.14	1687	6120.00	0.14
1598	7146.71	0.16	1643	6120.00	0.14	1688	6120.00	0.14
1599	7146.71	0.16	1644	6120.00	0.14	1689	6120.00	0.14
1600	7146.71	0.16	1645	6730.73	0.15	1690	6120.00	0.14
1601	7146.71	0.16	1646	6724.92	0.15	1691	6120.00	0.14
1602	7289.95	0.17	1647	6120.00	0.14	1692	6120.00	0.14
1603	7289.95	0.17	1648	6120.00	0.14	1693	7165.58	0.16
1604	7065.30	0.16	1649	6120.00	0.14			
1605	6111.79	0.14	1650	7234.16	0.17			
1606	6120.00	0.14	1651	7234.16	0.17			
1607	6120.00	0.14	1652	6120.00	0.14			
1608	6120.00	0.14	1653	6120.00	0.14			
1609	6120.00	0.14	1654	6120.00	0.14			
1610	6120.00	0.14	1655	6718.03	0.15			
1611	6120.00	0.14	1656	6715.06	0.15			
1612	6120.00	0.14	1657	6120.00	0.14			
1613	6120.00	0.14	1658	6120.00	0.14			



REV. NO.	DATE	DESCRIPTIONS
3	2015.11.30	REVISED PER COMMENTS RECEIVED FROM NCOT
2	2015.11.12	REVISED PER COMMENTS RECEIVED FROM CHATHAM COUNTY
1	2015.09.30	ISSUED FOR PERMITTING



**MCKIM & CREED**  
1730 Varsity Drive, Suite 500  
Raleigh, North Carolina 27606  
Phone: (919) 233-8091, Fax: (919) 233-8031  
F-1222  
www.mckimcreed.com

**BRIAR CHAPEL™**  
by  
**Newland COMMUNITIES**

**BRIAR CHAPEL  
PHASE 16 SOUTH  
CHATHAM COUNTY, NORTH CAROLINA**

**OVERALL SITE PLAN**

DATE: SEPTEMBER 30, 2015	SCALE: 1"=80' (Horiz.)	M&C FILE NUMBER: C1.X
M&C PROJ. # 02735-0149	HORIZONTAL: AS NOTED	DRAWING NUMBER: C1.0
DRAWN: BSS	VERTICAL: N/A	
DESIGNED: BSS		
CHECKED: GCA		
PROJ. MGR: CHS		
STATUS: FINAL DRAWINGS FOR REVIEW PURPOSES ONLY	REVISION: 3	