





# Chatham County Zoning Map

## Legend


### Streets

— Streets


























### Municipal Limits

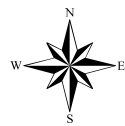
-  CARY
-  GOLDSTON
-  PITTSBORO
-  SILER CITY

### Zoning Overlays

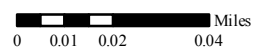
 Zoning Overlays

### Zoning Layer

-  B-1
-  CD-CB
-  CD-IL
-  CD-NB
-  CD-RB
-  CU-B-1
-  CU-CB
-  CU-IND-H
-  CU-IND-L
-  CU-NB
-  CU-O&I
-  CU-RA-90
-  CU-RB
-  CUD-CC
-  IND-H
-  IND-L
-  MH-NC
-  NB
-  O-I
-  PITTSBORO ETJ
-  R-1
-  R-2
-  R-5
-  SILER CITY ETJ
-  UNZONED



1 inch = 210.3 feet



Prepared by the  
Chatham County  
Planning Department  
April 29, 2016

