Submit Save Save As... Close View SARF Print View Powered by:

AutoForms

Welcome to AutoForms

Search Area Request Form

CASPR Project # *	2301640980 Refresh	**Fixed Asset # ***	12682
Trident # *	N/A Refresh	Trident Approval Date	
Search Ring ID *	368-770	**Search Ring Name ***	368-7
Issued Date	4/4/2013	MENS Approved Date	
Issued By	jt2238	Performance Manager	David
Approved By (Full Name)		Design Manager	Jerry
Site Acquisition Company *	TBD	Design Engineer	David
Market *	Raleigh Refresh	**Location Common Name ***	368-7
Market Cluster *	NORTH CAROLINA/SOUTH CAROLINA Refresh	E911 Phase	
Region *	SOUTHEAST Refresh	**Common ID (Atoll Name) ***	368-7
Frequency Band *	N/A	**Technology ***	N/A
Sub Market		City	Pittsb
Polygon Cluster		**County ***	Chath
Attach Search Ring Map	368-770_Maps.xls 281.5 KB (Max attachment file size 3 MB)	Site Build Priority	
		Select Objective	

Search Ring Parameters

Location Short Description *	Chatham County	NAD	
Latitude (N) (DD-MM-SS.S)		Latitude Decimal (N)	35.68
Longitude (W) (DDD-MM-SS.S)		Longitude Decimal (W)	-79.2
Ground Elevation AMSL(Feet)	400.16	**Search Ring Radius (Miles) ***	0.6

Required Height - Max AGL (Feet)	300	Overall Total Height Max AMSL(Feet)	
Required Height - Min AGL (Feet)	300	Overall Total Height Min AMSL(Feet)	

Coverage Objective

The attached maps represent the search area for cell site 368-770 . The new site is required to pı
part of the Whitespace Plan.

☐ Indicate if this is CO Based Distributed Node B project

Search Ring Parameters(RRH Locations)

	A	B
Location Short Description		
Latitude (N) (DD-MM-SS.S)		
Longitude (W) (DDD-MM-SS.S)		
Ground Elevation AMSL(feet)		
Required Height -Max AGL(feet)		
Required Height -Min AGL(feet)		
Latitude decimal (N)		
Longitude decimal (W)		
Search Ring Radius(feet)		
Overall Total Height - Max AMSL (feet)		
Overall Total Height - Min AMSL (feet)		
Coverage Objective		
Possible Candidates		

	D	E
Location Short Description		
Latitude (N) (DD-MM-SS.S)		
Longitude (W) (DDD-MM-SS.S)		
Ground Elevation AMSL(feet)		
Required Height -Max AGL(feet)		
Required Height -Min AGL(feet)		
Latitude decimal (N)		
Longitude decimal (W)		

Search Ring Radius(feet)		
Overall Total Height - Max AMSL (feet)		
Overall Total Height - Min AMSL (feet)		
Coverage Objective		
Possible Candidates		

Possible Candidates

Is there an available Crown or ATC candidate within 1.5 times the radius of the center of the search ring? If yes, include in possible candidate section below? * No

Possible Candidate 1	
Possible Candidate 2	
Possible Candidate 3	
Possible Candidate 4	
Possible Candidate 5	

Remarks

Click here to sign this section

Submit Save Save As... Close View SARF Print View

Cell Site Objectives The attached maps represent the search area for cell site 368-770 . The new site is required to provide coverage at HWY_902 as part of the Whitespace Plan.

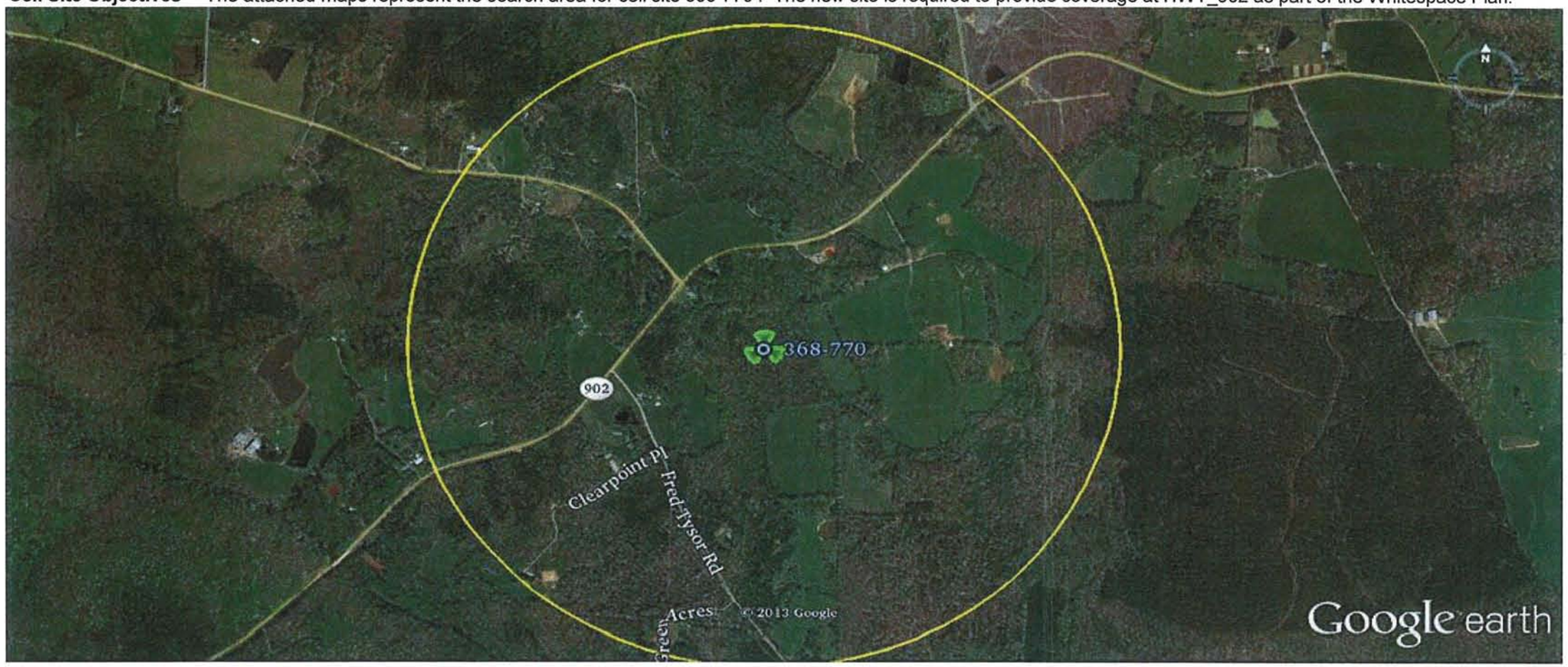

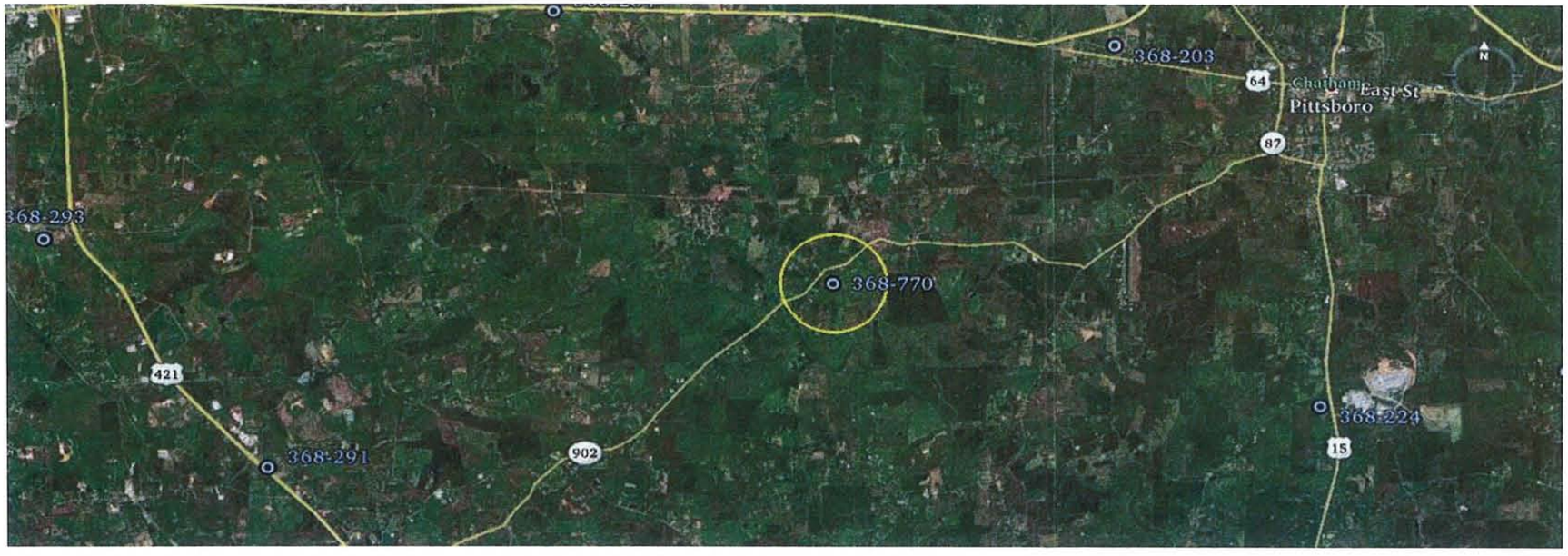

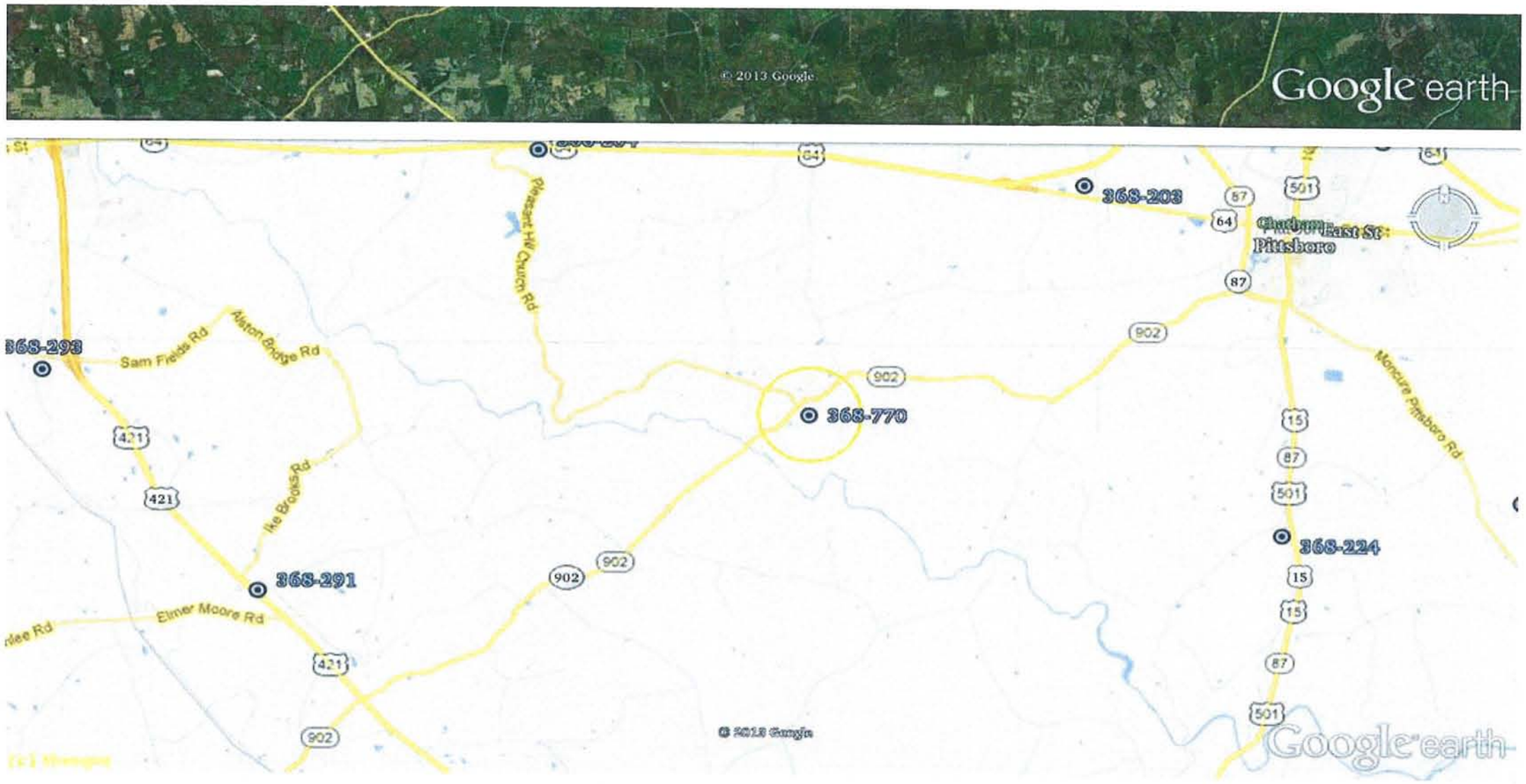
© 2013 Google
Google earth
368-203
Pittsboro
East St
Pleasant Hill Church Rd
Alston Bridge Rd
Sam Fields Rd
368-293
368-770
Ike Brooks Rd
368-291
Elmer Moore Rd
Moncure Pittsboro Rd
368-224
64
57
501
87
902
421
15