

GRID NORTH

MAP SCALE 1" = 500' (1 : 6,000)

250 0 500 1000 FEET

NFIP

NATIONAL FLOOD INSURANCE PROGRAM

PANEL 9796K

FIRM
FLOOD INSURANCE RATE MAP
NORTH CAROLINA

PANEL 9796

(SEE LOCATOR DIAGRAM OR MAP INDEX FOR FIRM PANEL LAYOUT)

CONTAINS:

COMMUNITY	CID No.	PANEL	SUFFIX
CHATHAM COUNTY	370299	9796	K
DURHAM COUNTY	370085	9796	K
ORANGE COUNTY	370342	9796	K

Notice to User: The **Map Number** shown below should be used when placing map orders; the **Community Number** shown above should be used on insurance applications for the subject community.

MAP REVISED
FEBRUARY 2, 2007

MAP NUMBER
3710979600K

State of North Carolina
Federal Emergency Management Agency

This is an official copy of a portion of the above referenced flood map. It was extracted using F-MIT On-Line. This map does not reflect changes or amendments which may have been made subsequent to the date on the title block. For the latest product information about National Flood Insurance Program flood maps check the FEMA Flood Map Store at www.msc.fema.gov

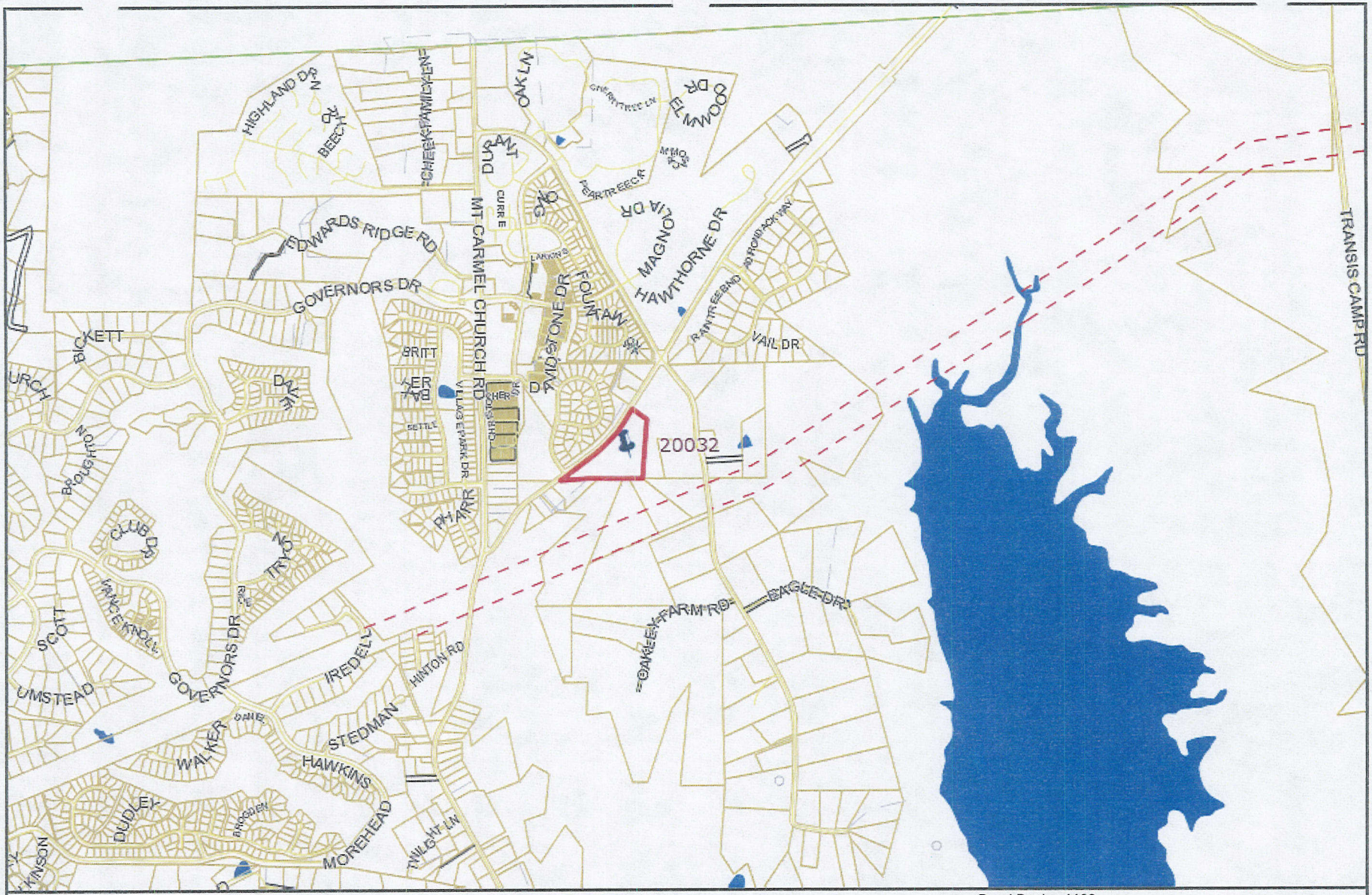

CHATHAM COUNTY, NC

Property Map

Disclaimer:
The data provided on this map are prepared for the inventory of real property found within Chatham County, NC and are compiled from recorded plats, deeds, and other public records and data. This data is for informational purposes only and should not be substituted for a true title search, property appraisal, survey, or for zoning verification.

Parcel Number:	20032
Map Number:	9796-33-9976.000
Owner Name:	PORTER LESTER RAY JR ETUX GLORIA RHODES
Owner Address:	998 WHIPPOORWILL LANE
Owner City:	CHAPEL HILL
Owner State:	NC
Owner Zip:	27514-7542
Tax Year:	2013
Description:	O1-21A

Deed Book:	1160
Deed Page:	0172
Plat Book::	2001
Plat Page:	0495
Deed Acres:	11.179
Physical Address:	464 OLD FARRINGTON RD
Improvement Value:	121762
Land Value:	254268
Fire District:	107
Township Code:	13

One Inch = 1600 Feet

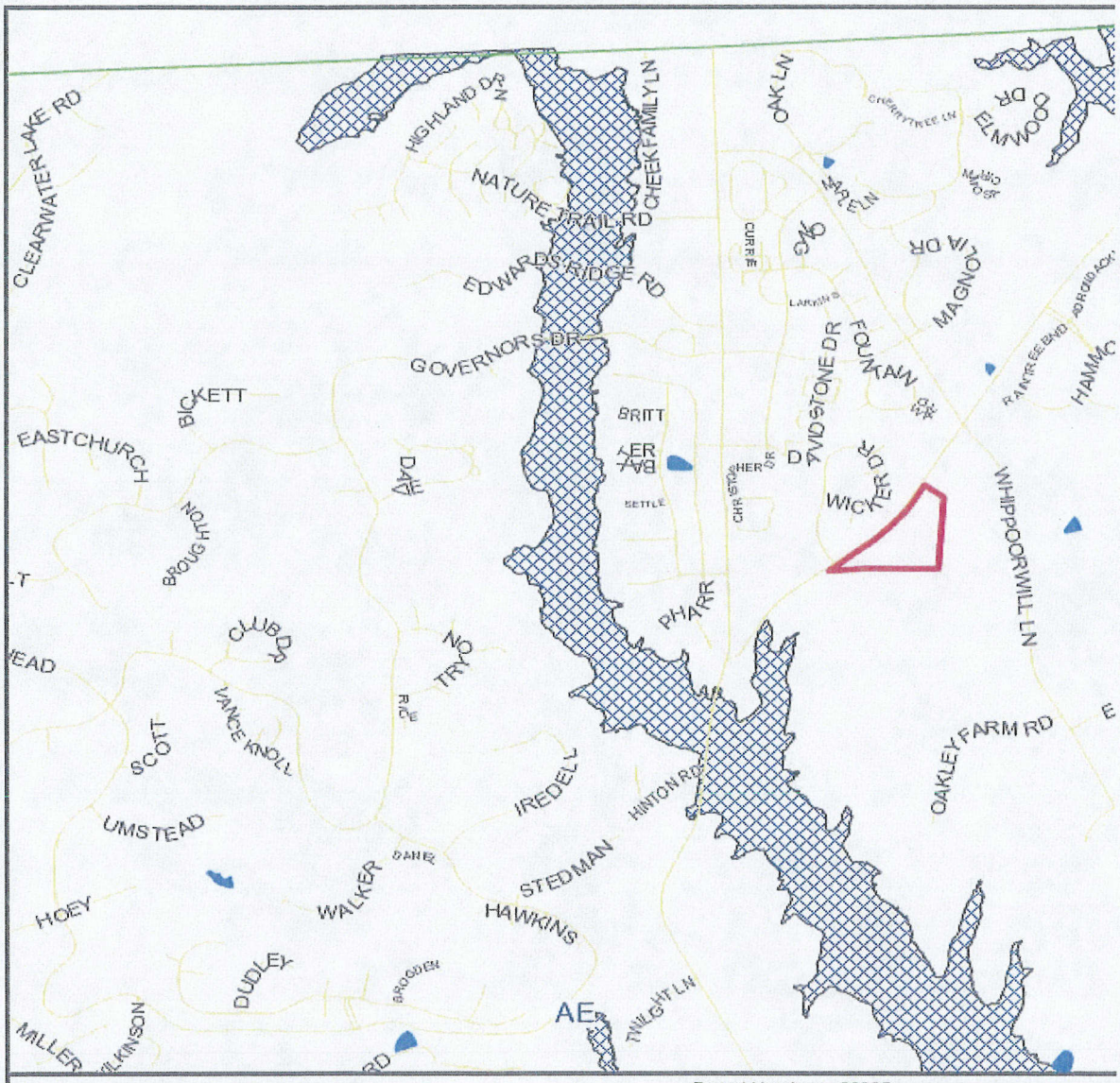

CHATHAM COUNTY, NC

Property Map

Disclaimer:
The data provided on this map are prepared for the inventory of real property found within Chatham County, NC and are compiled from recorded plats, deeds, and other public records and data. This data is for informational purposes only and should not be substituted for a true title search, property appraisal, survey, or for zoning verification.

Parcel Number:	20032
Map Number:	9796-33-9976.000
Owner Name:	PORTER LESTER RAY JR ETU
Owner Address:	998 WHIPPOORWILL LANE
Owner City:	CHAPEL HILL
Owner State:	NC
Owner Zip:	27514-7542
Tax Year:	2013
Description:	O1-21A

CHATHAM COUNTY, NC

Property Map

Disclaimer:
The data provided on this map are prepared for the inventory of real property found within Chatham County, NC and are compiled from recorded plats, deeds, and other public records and data. This data is for informational purposes only and should not be substituted for a true title search, property appraisal, survey, or for zoning verification.

Parcel Number:	20032
Map Number:	9796-33-9976.000
Owner Name:	PORTER LESTER RAY JR ETUX GLORIA RHODES
Owner Address:	998 WHIPPOORWILL LANE
Owner City:	CHAPEL HILL
Owner State:	NC
Owner Zip:	27514-7542
Tax Year:	2013
Description:	O1-21A

Deed Book:	1160
Deed Page:	0172
Plat Book::	2001
Plat Page:	0495
Deed Acres:	11.179
Physical Address:	464 OLD FARRINGTON RD
Improvement Value:	121762
Land Value:	254268
Fire District:	107
Township Code:	13

One Inch = 6400 Feet