



Notes:

1. Current density calculations indicate 127 lots. Final number of lots will be based on final density calculations derived from final determination by Corps of Engineers.
2. Any parking associated with the common area will be in accordance with the applicable County ordinance requirements.
3. Limited clearing may be necessary for certain utility crossings within buffered areas.
4. Total impervious surface projected to be less than 24% of total site acreage.
5. Conservation Acreage totals:
 - Total parcel acreage 131.384
 - Overall conservation area +/-53 ac
 - Approximate total natural space, at least +/-42 ac
 - Approximate contiguous/natural space +/-38 ac
 - Approximate conservation space within riparian buffers and floodplain, +/-30 ac

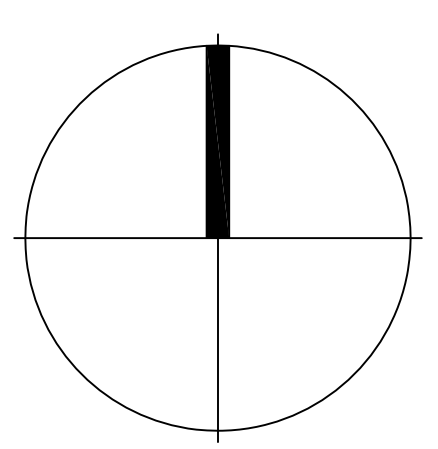
Legend:

-  Approximate Clearing/Grading Area
-  Approximate Trail Location

Owner: NNP-Briar Chapel, LLC
Book 1722, Page 1163

US Steel Tract-Parcel No. 2177

Scale: 1"=120'
0 60 120 180 240



Site Plan

Date:
March 19, 2014