

























One Inch = 200 Feet

CHATHAM COUNTY, NC

Property Map



Disclaimer:  
The data provided on this map are prepared for the inventory of real property found within Chatham County, NC and are compiled from recorded plats, deeds, and other public records and data. This data is for informational purposes only and should not be substituted for a true title search, property appraisal, survey, or for zoning verification.

-  AddressingPublic Saftey
-  Tax ParcelsReal Property
-  Water Resources
-  Environmental Review Data
-  Planning/Zoning/Flood
-  Census
-  Boundaries
-  Public Works/Utilities
-  Soils
-  Elevation
  -  2 Ft Elevation Contours
  -  10 Ft Elevation Contours
  -  20 Ft Elevation Contours
-  Chatham Conservation Plan Models
-  Conservation Planning
-  Env Health
-  Parks & Rec
-  LandUse/LandCover
-  Natural Heritage
-  Wildlife Resources Commission
-  Triangle Land Conservacy
-  Elections
-  Aerial Photo 2013 (Color)
-  Aerial Photo 2010 (Color)
-  Aerial Photo 2007 (Color)
-  Aerial Photo 2002 (Black and White)
-  Aerial Photo 1997 (Black and White)
-  USGS Topographic Maps
-  NRCS Soil Survey Images