





























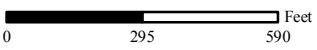
# Conditional District Rezoning

## Legend

-  parklines
-  Cary Town Limits Region
- Zoning Jurisdictions**
- NAME**
-  CARY ZONING
-  PITTSBORO ZONING
-  SILER CITY ZONING
-  Conditional Use Permits
-  Nonconformities
- Zoning**
-  <all other values>
- NAME**
-  B-1
-  CU-B-1
-  CU-CB
-  CU-IND-H
-  CU-IND-L
-  CU-NB
-  CU-O&I
-  CU-RA-90
-  CUD-CC
-  IND-H
-  IND-L
-  MH-NC
-  O&I
-  PITTSBORO ETJ
-  R-1
-  R-2
-  R-5
-  SILER CITY ETJ
-  UNZONED
-  wrad\_final\_ed.t



1 inch = 416.67 feet



Prepared by the  
Chatham County  
Planning Department  
February 2014

### GIS DATA DISCLAIMER FOR CHATHAM COUNTY NC

Information contained herein is provided for informational purposes only. The County of Chatham provides geographic information systems (GIS) data, maps, and metadata with no claim as to the completeness, usefulness, or accuracy of its content, positional or otherwise. The user hereby acknowledges that the Geographic Information System (GIS) data contained on this site are subject to constant change and that its accuracy cannot be guaranteed. The County and its officials and employees make no warranty, express or implied, and assume no legal liability or responsibility for the ability of users to fulfill their intended purposes in accessing or using GIS data or metadata or for omissions in content regarding such data. The data on this site could include technical inaccuracies and typographical errors. Independent verification of all data contained herein should be obtained by users of the data. The data on this site is presented "as is," without warranty of any kind, including, but not limited to, the implied warranties of merchantability, fitness for a particular purpose, or non-infringement. Your use and browsing of information on this site is at your own risk. In providing this data or access to it, the County assumes no obligation to assist the user in the use of such data or in the development, use, or maintenance of any applications applied to or associated with the data or metadata.

