

C. 013522

February 1, 2013

Mr. Jason Sullivan
Planning Director
Chatham County Planning Department
80-A East Street / Dunlap Building
Pittsboro, NC 27312

RE: Tower Location Plan

Dear Mr. Sullivan:

Please accept this letter and attachments as the Tower Location Plan as compliance with Chatham County's annual communication tower plan.

The desired height is the maximum height allowed within the district, but not to exceed 199'.

Please contact me if you have any questions, comments or if you require additional information. My contact information is listed below. Thank you for your time and consideration.


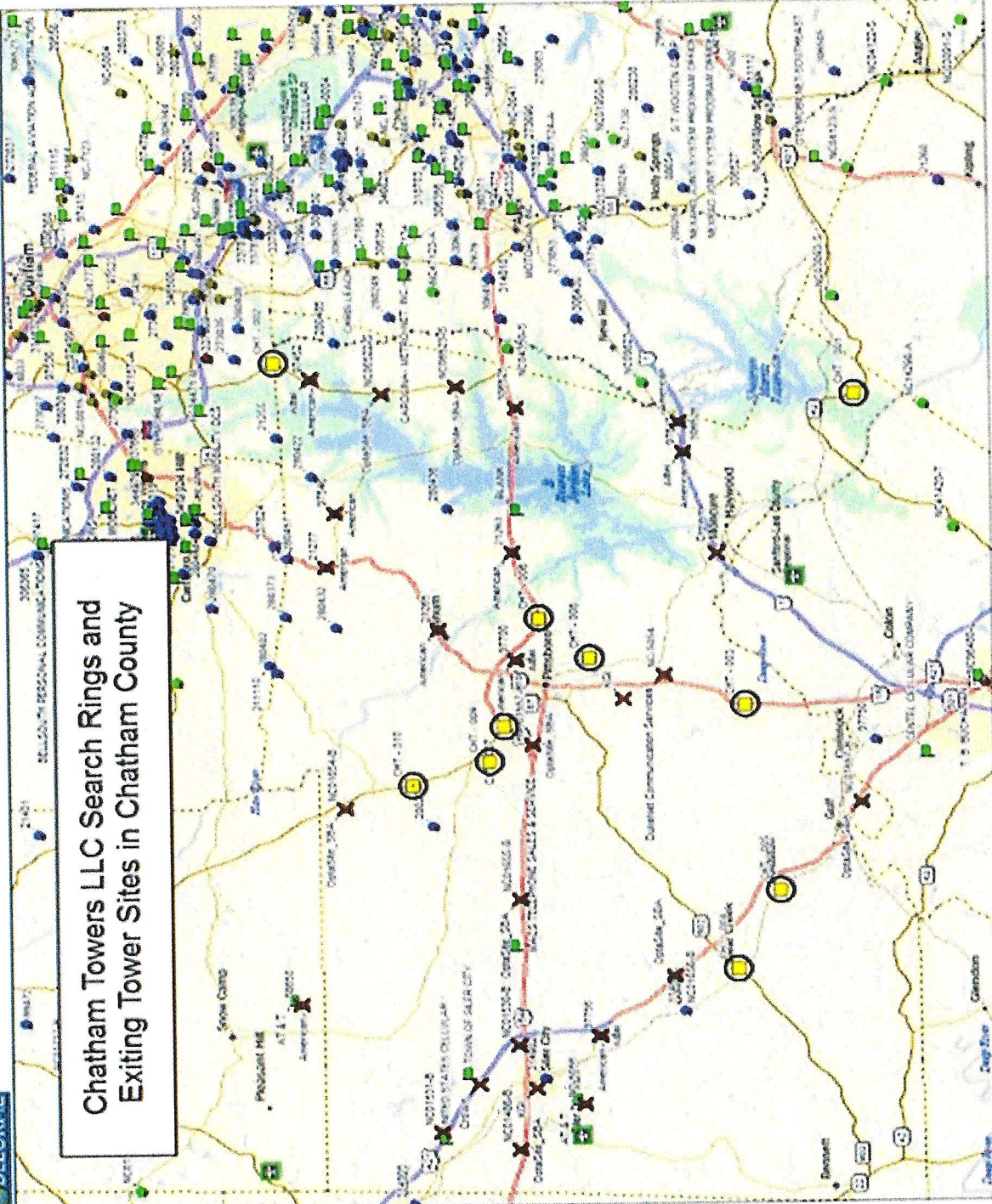
Regards,



Matthew Danielson
919-522-9837
mdanielson@nc.rr.com



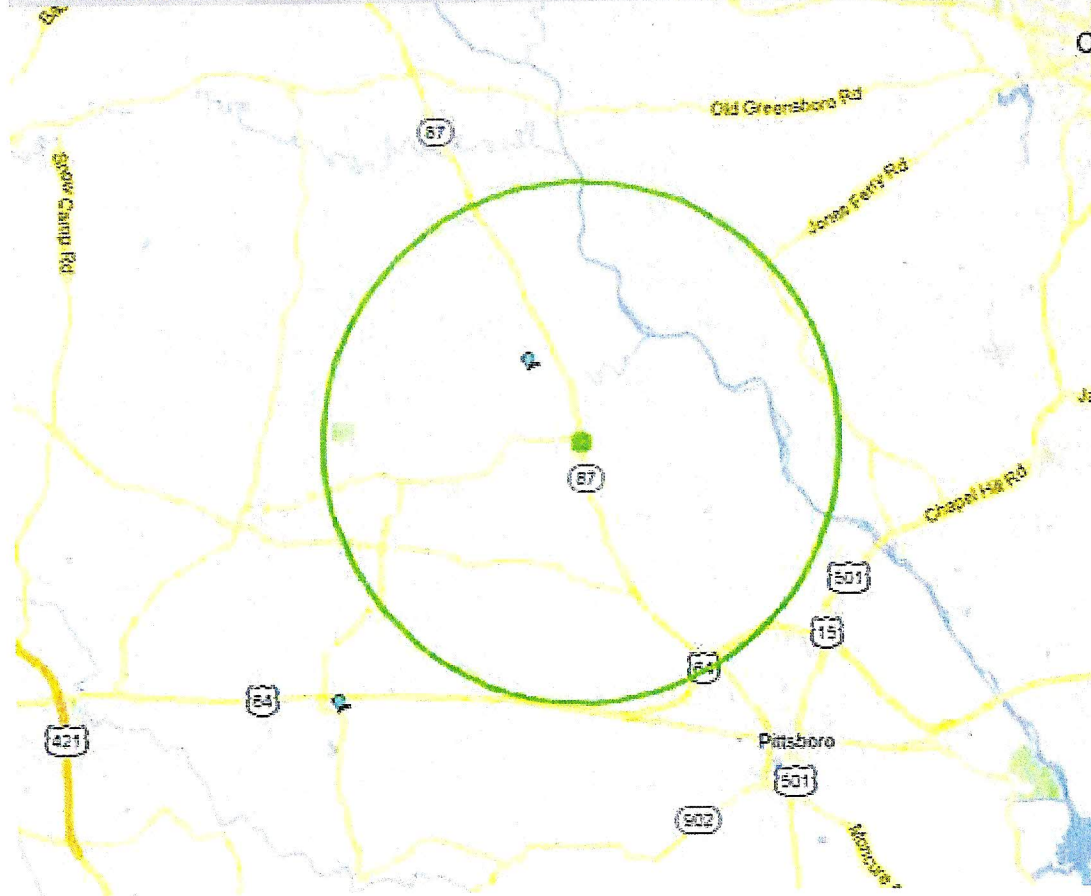
Chatham Towers LLC Search Rings and Exiting Tower Sites in Chatham County

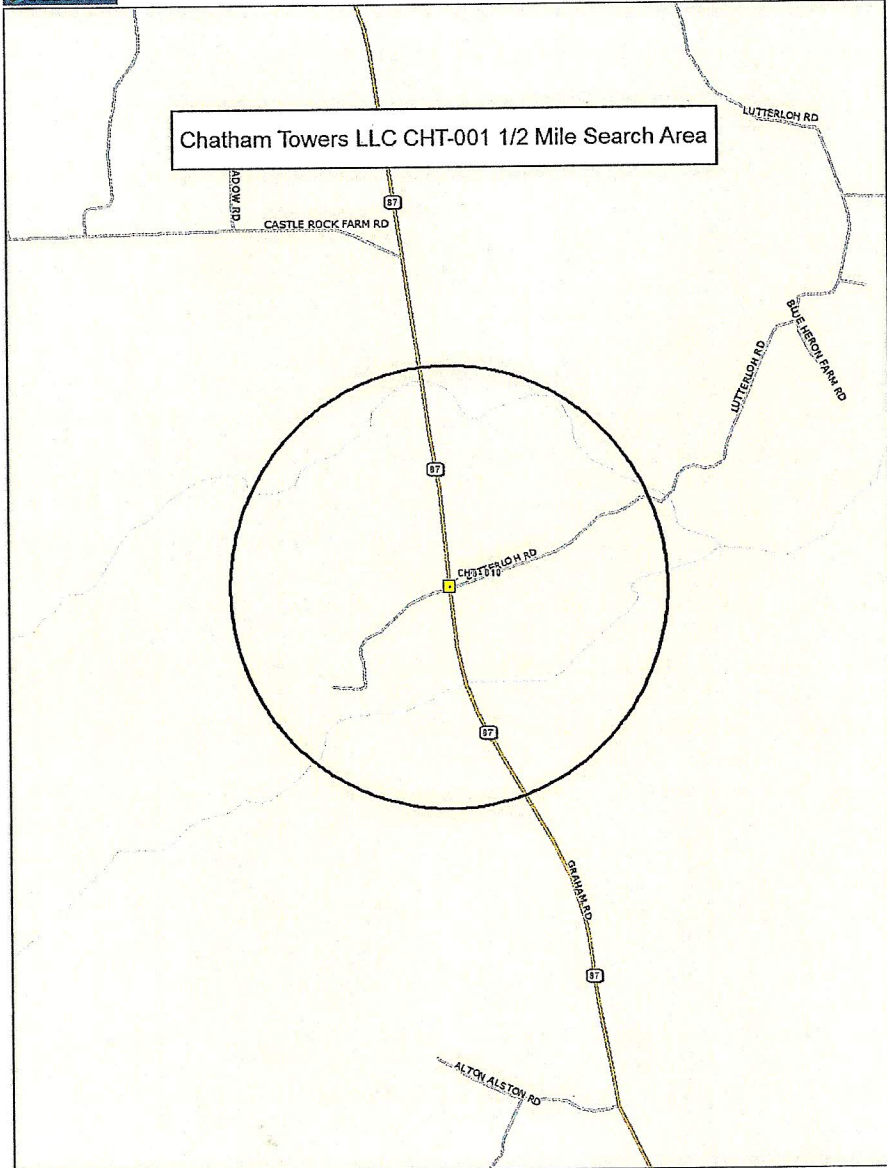


SITE: CHT-001

Shows two existing towers within a 6-mile radius

<input type="checkbox"/>	Distance	TowerId	City	County	Height	StructureType	TowerOwner
<input type="checkbox"/>	1.97 miles	NC01654-B	Pittsboro	Chatham	190	Monopole	OptaSite_SBA
<input type="checkbox"/>	6.59 miles	NC01655-B	Siler City	Chatham	300	Self Support	OptaSite_SBA



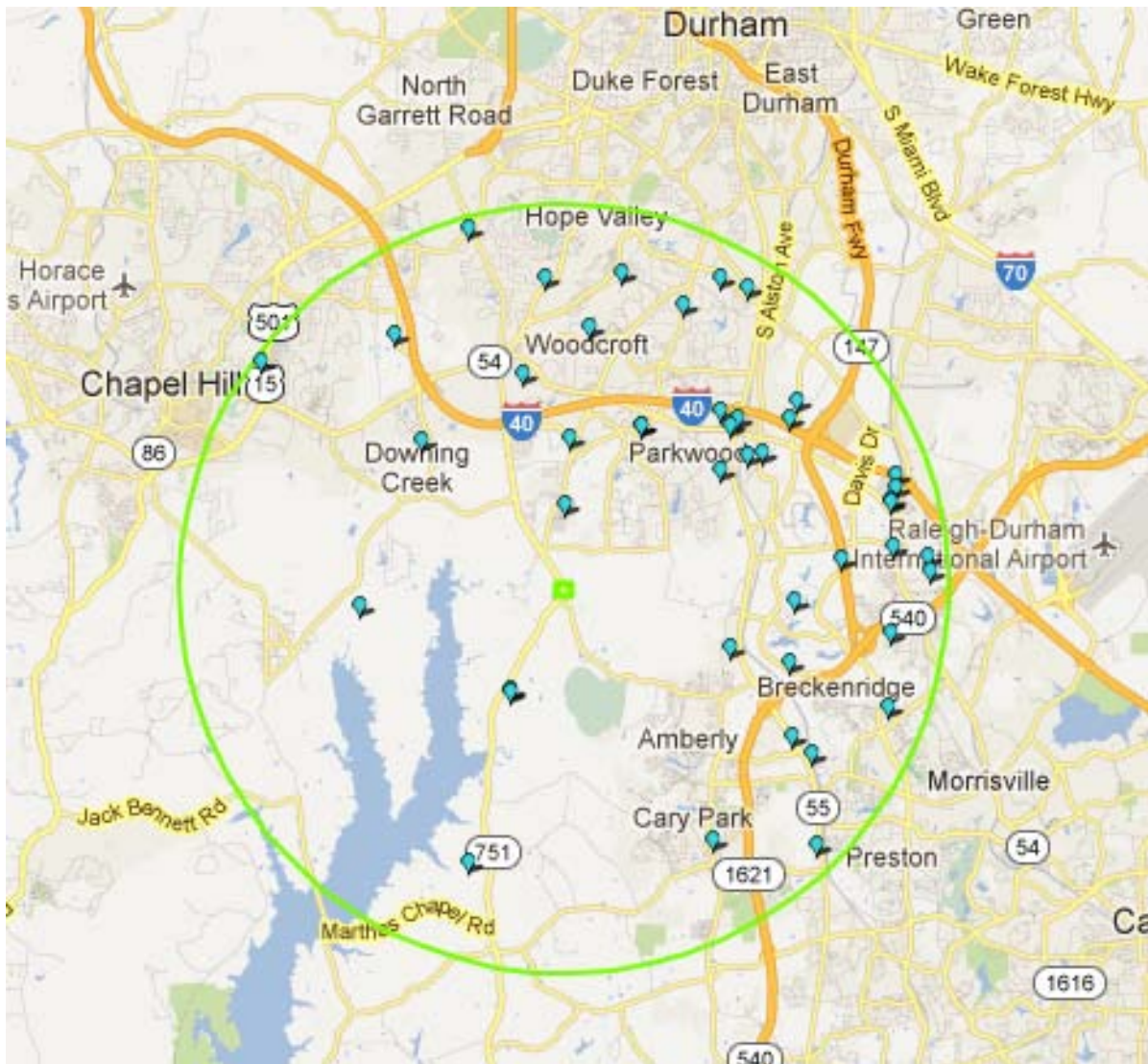


Chatham Towers LLC CHT-001 1/2 Mile Search Area

Data use subject to license.
© DeLorme. DeLorme Street Atlas USA © 2011.
www.delorme.com



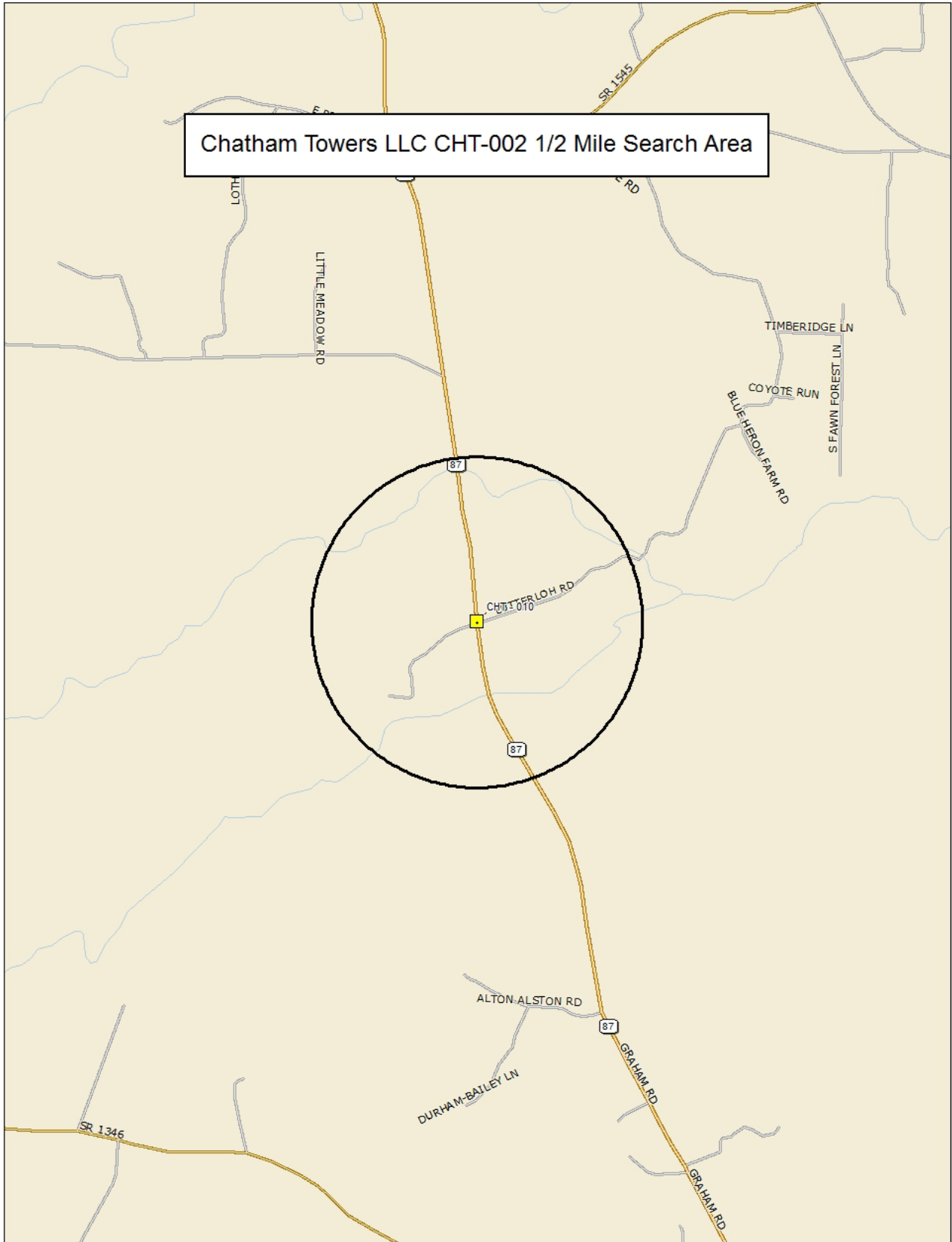
CHT-002 Coordinates: 35.866665 -78.9436



CHT-002 Coordinates: 35.866665 -78.9436

Distance	TowerId	City	County	Height	StructureType	TowerOwner
1.50 miles	273035	Durham	Durham	115	Stealth - Other	American
1.53 miles	1023132	Durham	Chatham	67.1	Mast	Alltel
1.55 miles	097452	Apex	Chatham	220	Self Support	American
2.54 miles	337869	Durham	Durham	0	Mall	American
2.86 miles	21364	Morrisville	Wake	184	Unknown	KGI
3.00 miles	021255	Chapel Hill	Durham	183	Monopole	American
3.08 miles	1004866	Durham	Durham	76.2	Tower	Alltel
3.08 miles	097692	Durham	Durham	250	Self Support	American
3.25 miles	812834	Durham	Durham	155	Monopole	Crown
3.31 miles	NC-0017	Durham	Durham	266	Hotel	Global Tower Partners
3.55 miles	816274	Durham	Durham	180	Monopole	Crown
3.78 miles	881315	Research Triangle Pk	Wake	178	Monopole	Crown
3.79 miles	814903	Durham	Durham	150	Self Support	Crown
3.81 miles	273420	Morrisville	Wake	195	Monopole	American
3.89 miles	NC-0013	Durham	Durham	293	Hotel	Global Tower Partners
3.97 miles	337645	Durham	Durham	90	Hotel	American
3.99 miles	NC-0014	Durham	Durham	324	Hotel	Global Tower Partners
4.06 miles	NC-0037	Durham	Durham	283	Hotel	Global Tower Partners
4.26 miles	813280	Morrisville	Wake	176	Monopole	Crown
4.29 miles	NC06522-S	Apex	Chatham	195	Monopole	OptaSite_SBA
4.32 miles	273693	Durham	Durham	180	Monopole	American
4.49 miles	273197	Cary	Wake	350	Self Support	American
4.53 miles	273704	Durham	Durham	180	Monopole	American
4.65 miles	092852	Durham	Durham	0	-- Unknown Tower Type --	American
4.66 miles	306355	Cary	Wake	177.5	Monopole	American
4.83 miles	813607	Chapel Hill	Durham	159.5	Monopole	Crown
4.90 miles	812812	Research Triangle Park	Durham	156	Monopole	Crown
5.03 miles	273150	Durham	Durham	199	Monopole	American
5.06 miles	273436	Durham	Durham	120	Stealth - Other	American
5.22 miles	814407	Durham	Durham	149	Monopole	Crown
5.28 miles	272997	Morrisville	Wake	199	Monopole	American
5.36 miles	870589	Durham	Durham	200	Self Support	Crown
5.46 miles	306350	Morrisville	Wake	180.5	Monopole	American
5.48 miles	097669	Durham	Durham	150	Monopole	American

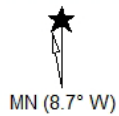
Chatham Towers LLC CHT-002 1/2 Mile Search Area



Data use subject to license.

© DeLorme. DeLorme Street Atlas USA® 2011.

www.delorme.com

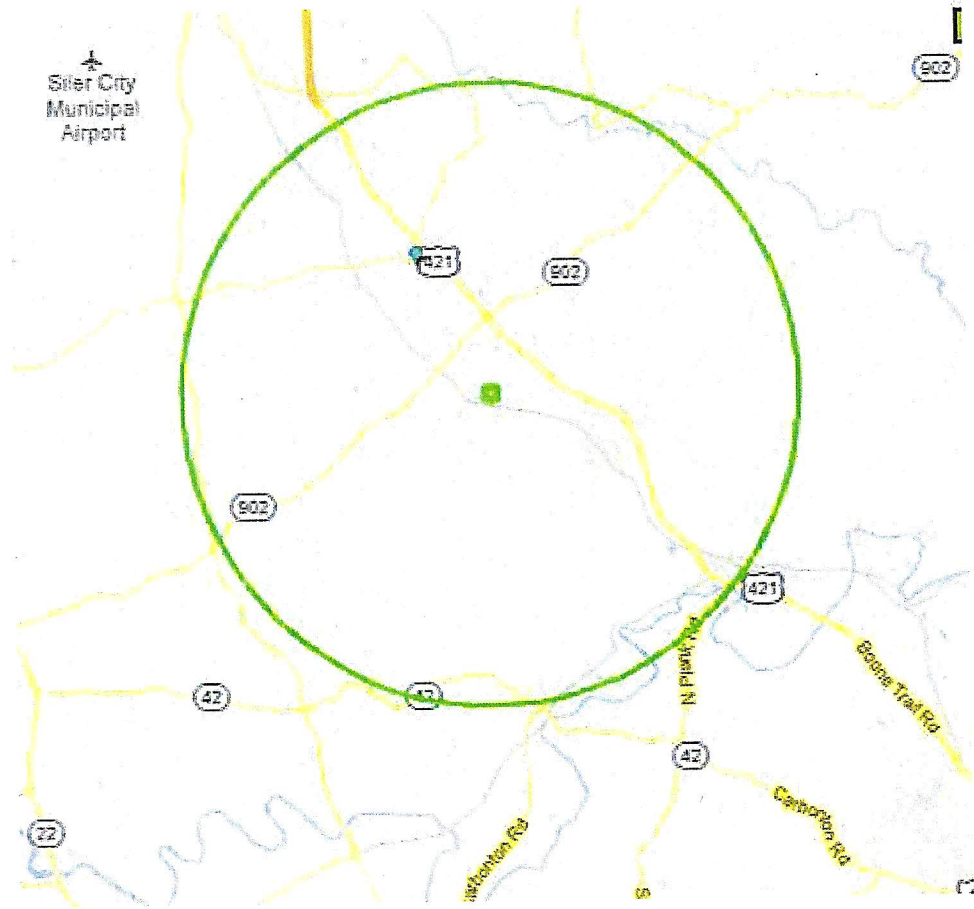


Data Zoom 13-0

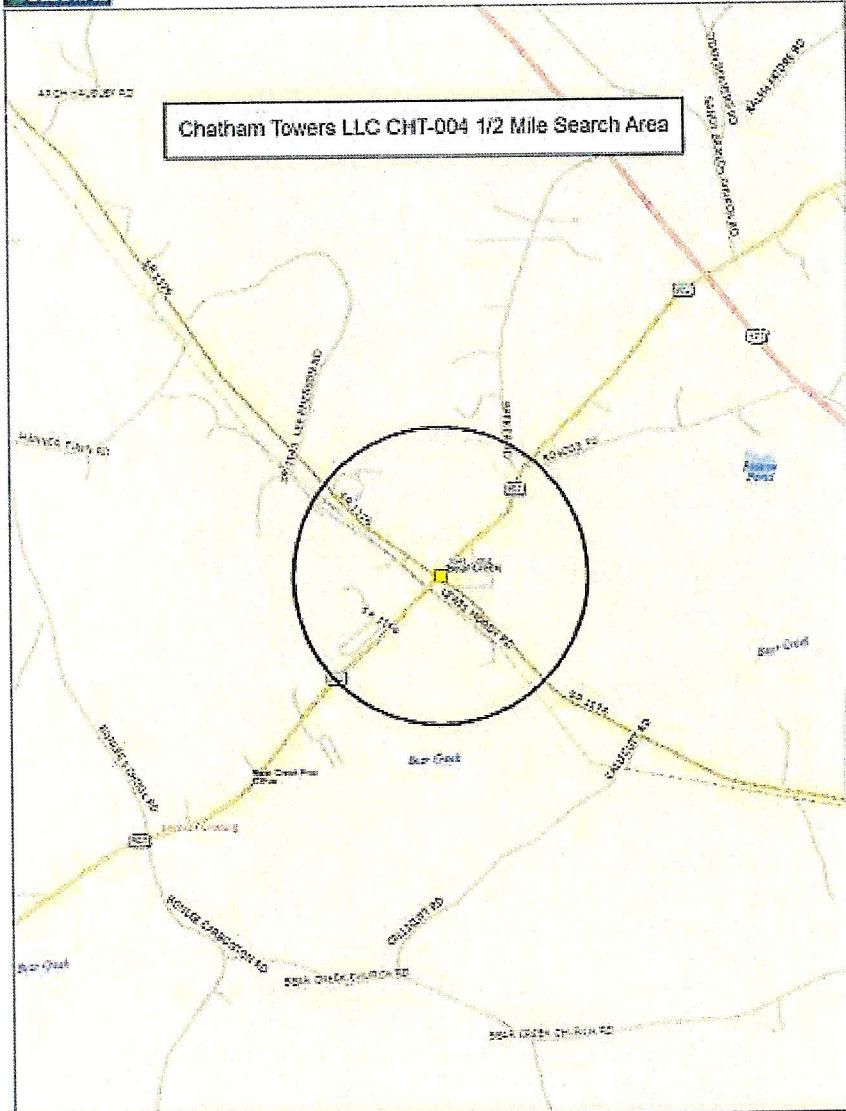
SITE: CHT-004

Shows one existing towers within a 6-mile radius

<input type="checkbox"/>	Distance	TowerId	City	County	Height	StructureType	TowerOwner
<input type="checkbox"/>	3.13 miles	NC01656-B	Siler City	Chatham	300	Guyed	OptaSite_SBA



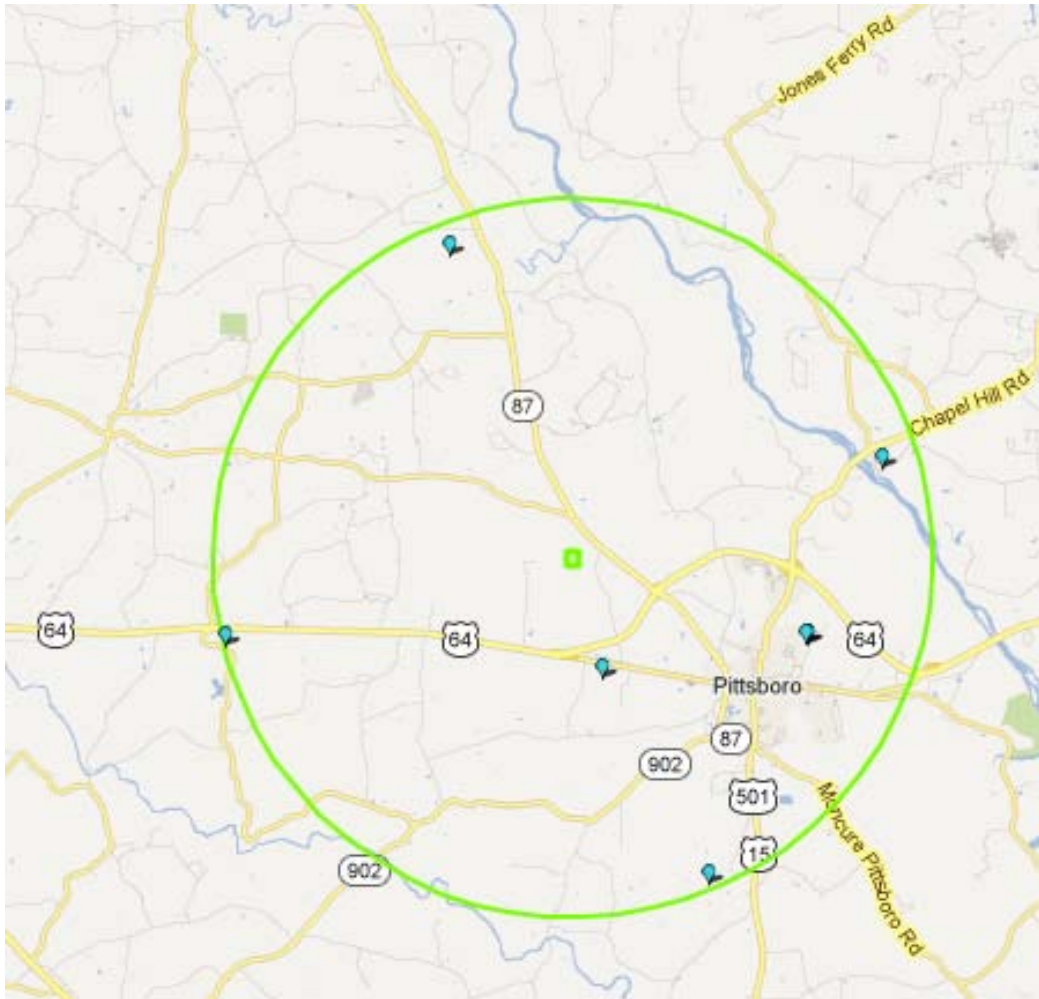
Chatham Towers LLC CHT-004 1/2 Mile Search Area



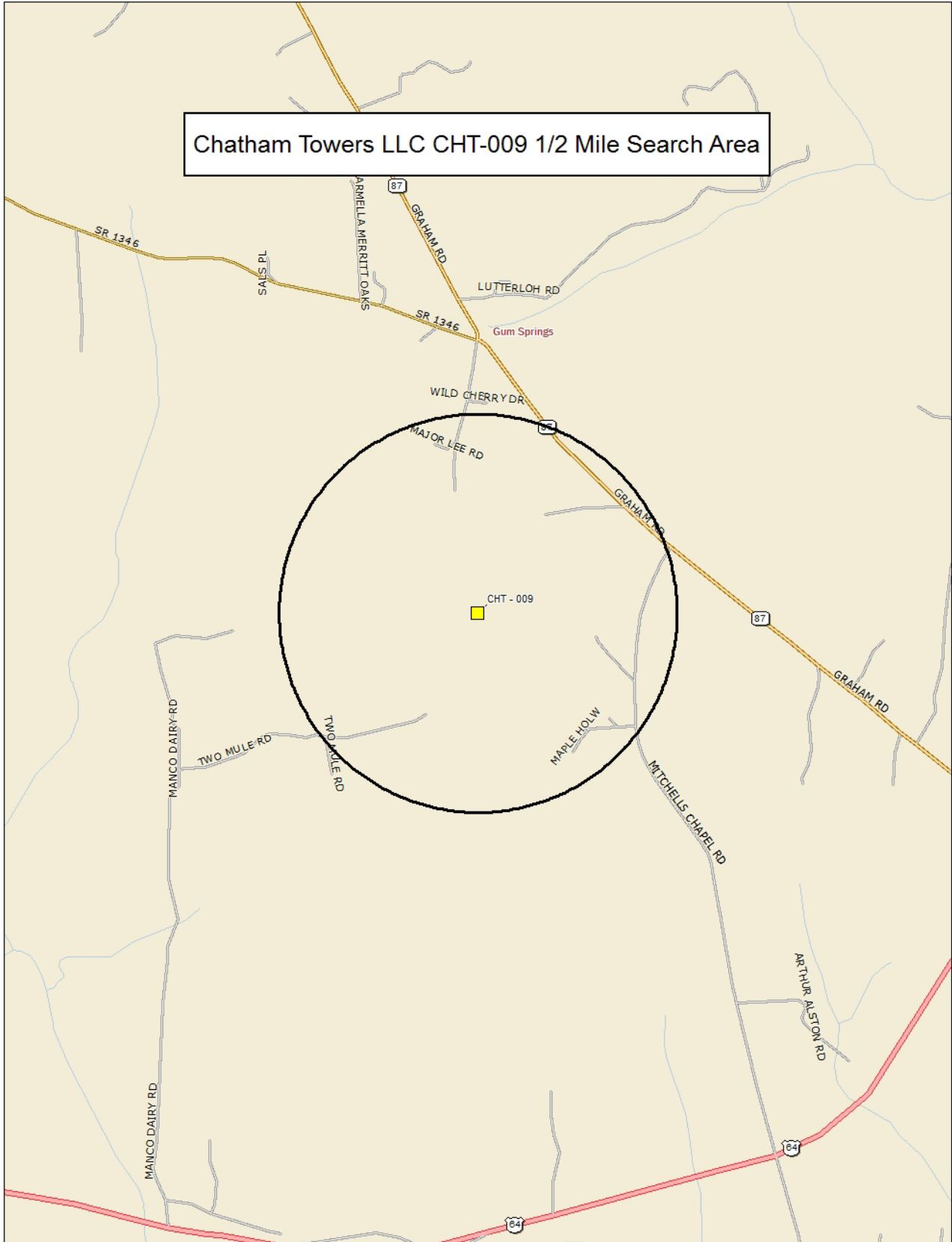
Data used subject to license
© DeLorme DeLorme Street Atlas USA® 2011
www.delorme.com



CHT-009 Coordinates: 35.75104 -79.23235



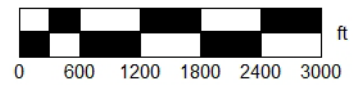
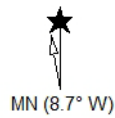
Chatham Towers LLC CHT-009 1/2 Mile Search Area



Data use subject to license.

© DeLorme. DeLorme Street Atlas USA® 2011.

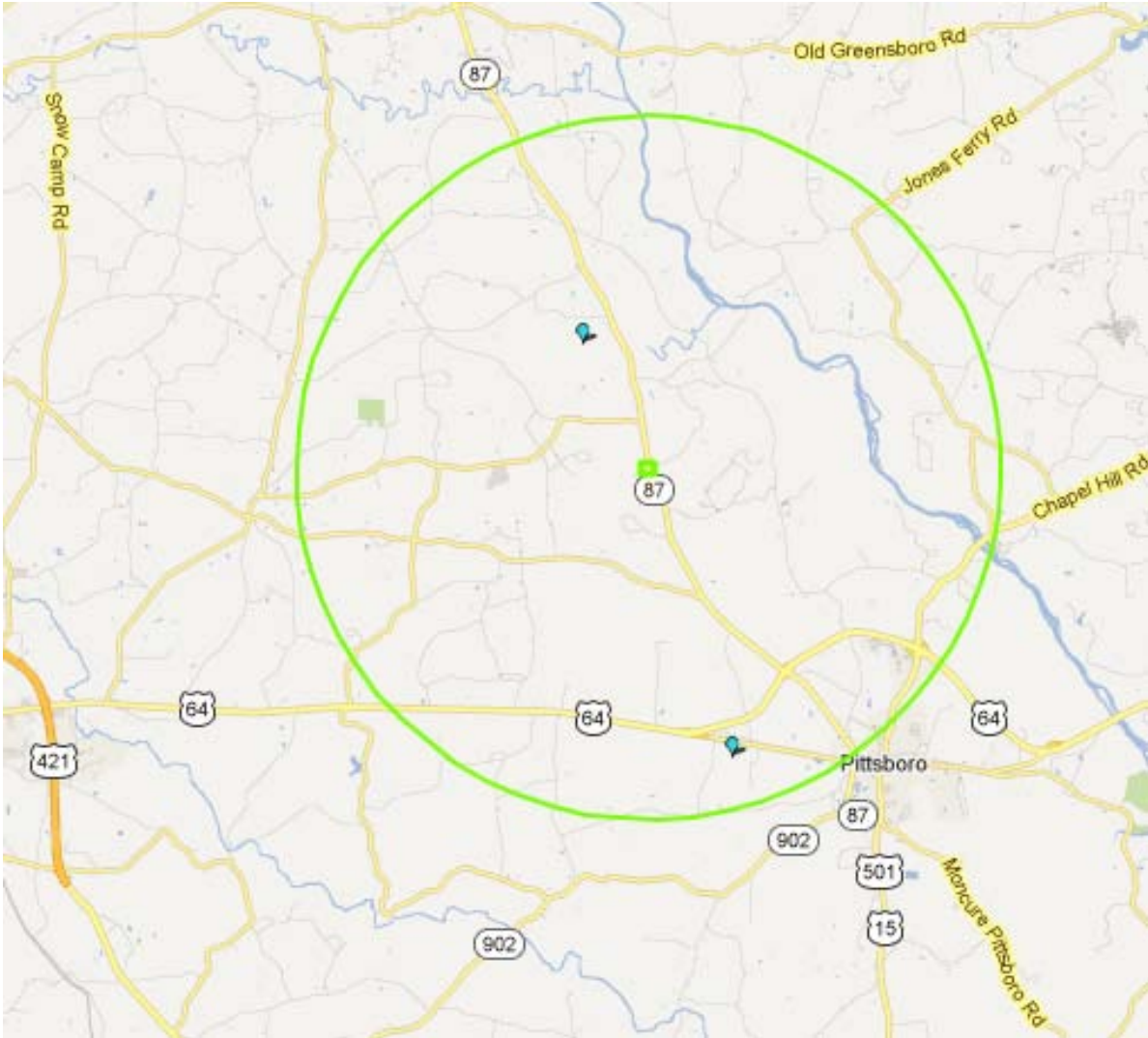
www.delorme.com



Data Zoom 13-3

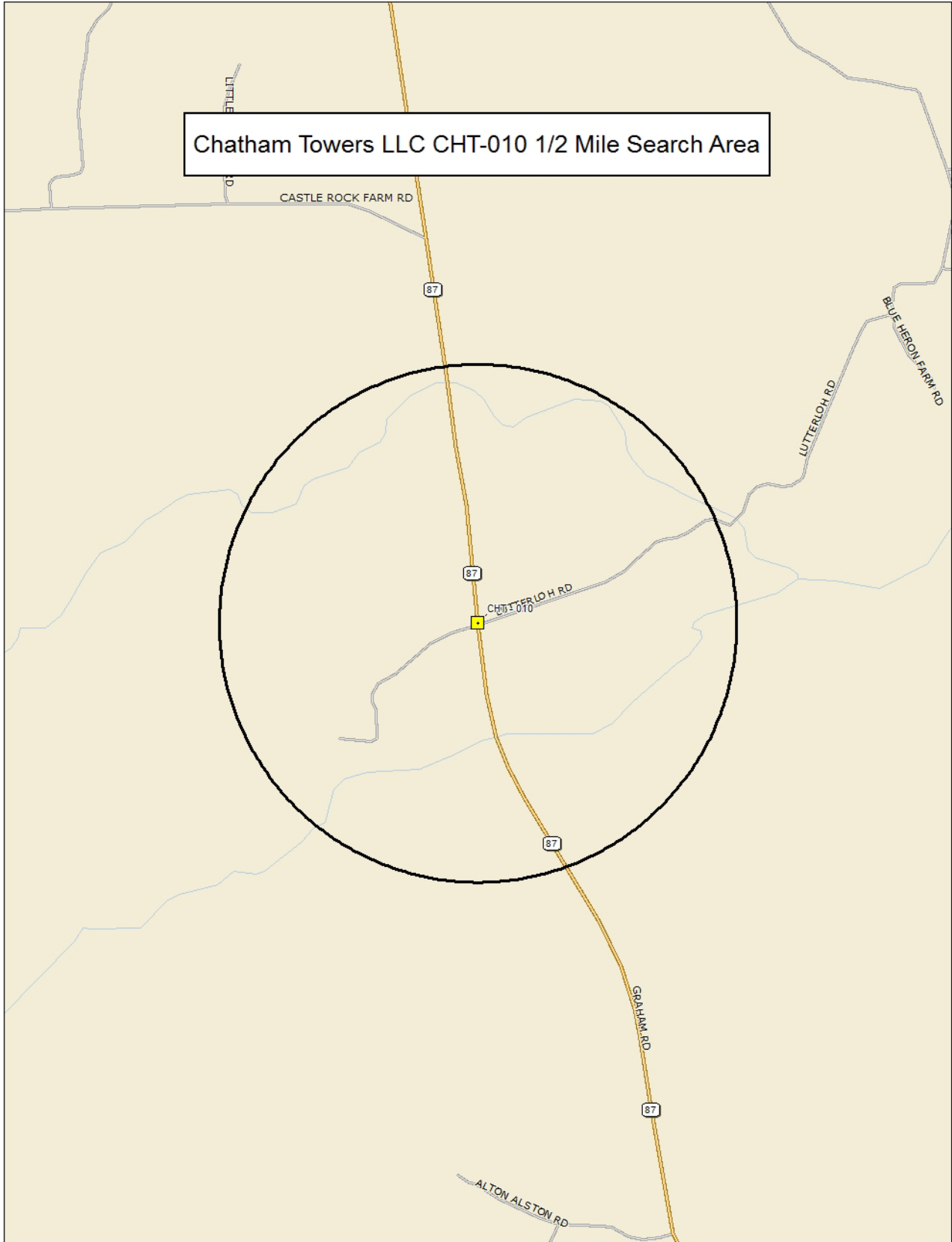
Distance	TowerId	City	County	Height	StructureType	TowerOwner
1.76 miles	<u>NC01557-B</u>	Pittsboro	Chatham	300	Self Support	OptaSite_SBA
4.20 miles	<u>097700</u>	Pittsboro	Chatham	400	Guyed	American
4.22 miles	<u>1004943</u>	Pittsboro	Chatham	121.9	Tower	Alltel
5.62 miles	<u>90031</u>	Pittsboro	Chatham	270	Unknown	KGI
5.66 miles	<u>021265</u>	Pittsboro	Chatham	147	Monopole	American
5.72 miles	<u>NC01655-B</u>	Siler City	Chatham	300	Self Support	OptaSite_SBA
5.75 miles	<u>NC01654-B</u>	Pittsboro	Chatham	190	Monopole	OptaSite_SBA

CHT-010 Coordinates: 35.79317 -79.24897



Distance	TowerId	City	County	Height	StructureType	TowerOwner
2.69 miles	NC01654-B	Pittsboro	Chatham	190	Monopole	OptaSite_SBA
4.81 miles	NC01557-B	Pittsboro	Chatham	300	Self Support	OptaSite_SBA

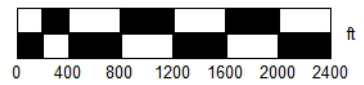
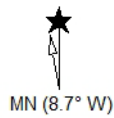
Chatham Towers LLC CHT-010 1/2 Mile Search Area



Data use subject to license.

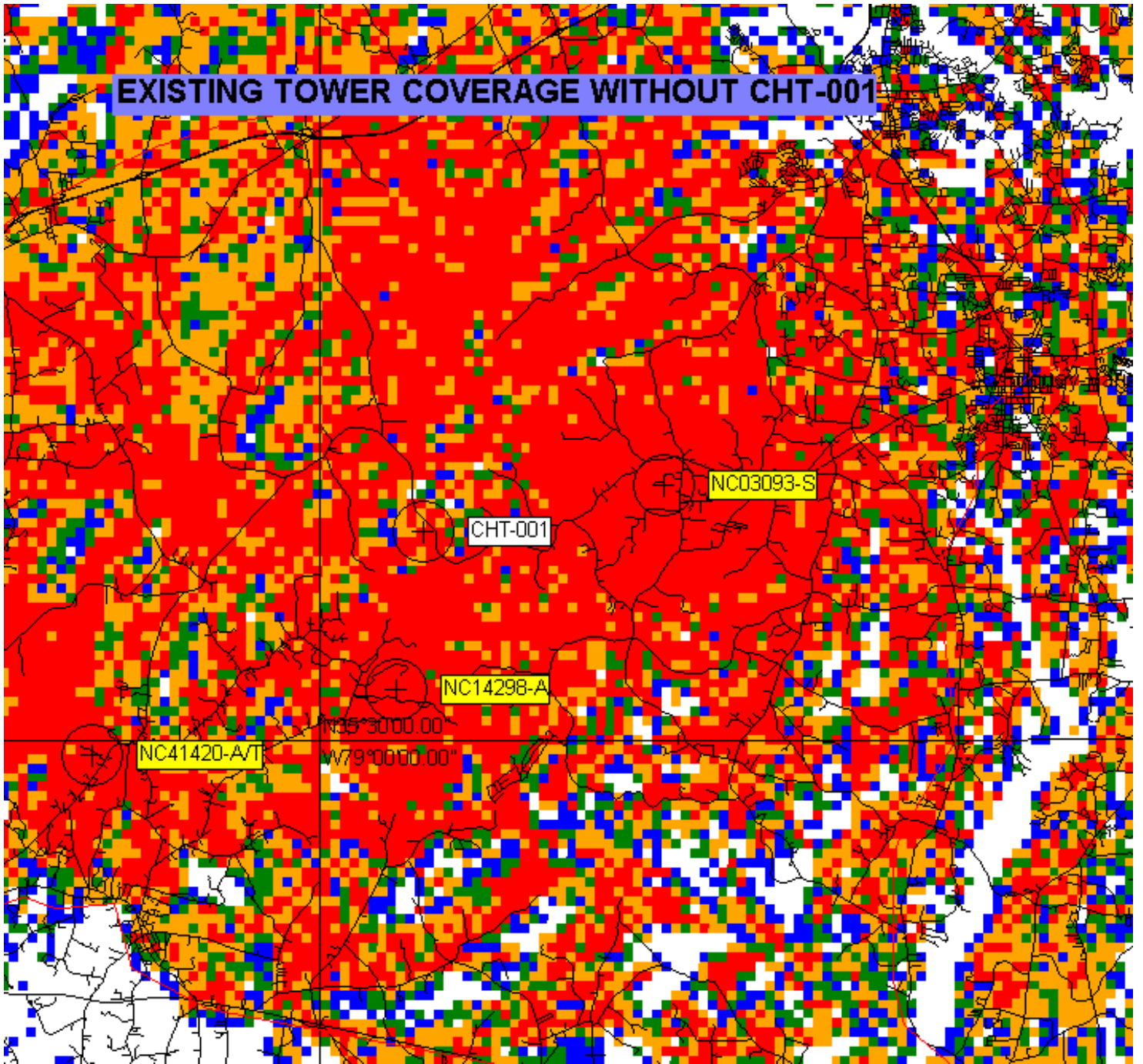
© DeLorme. DeLorme Street Atlas USA® 2011.

www.delorme.com

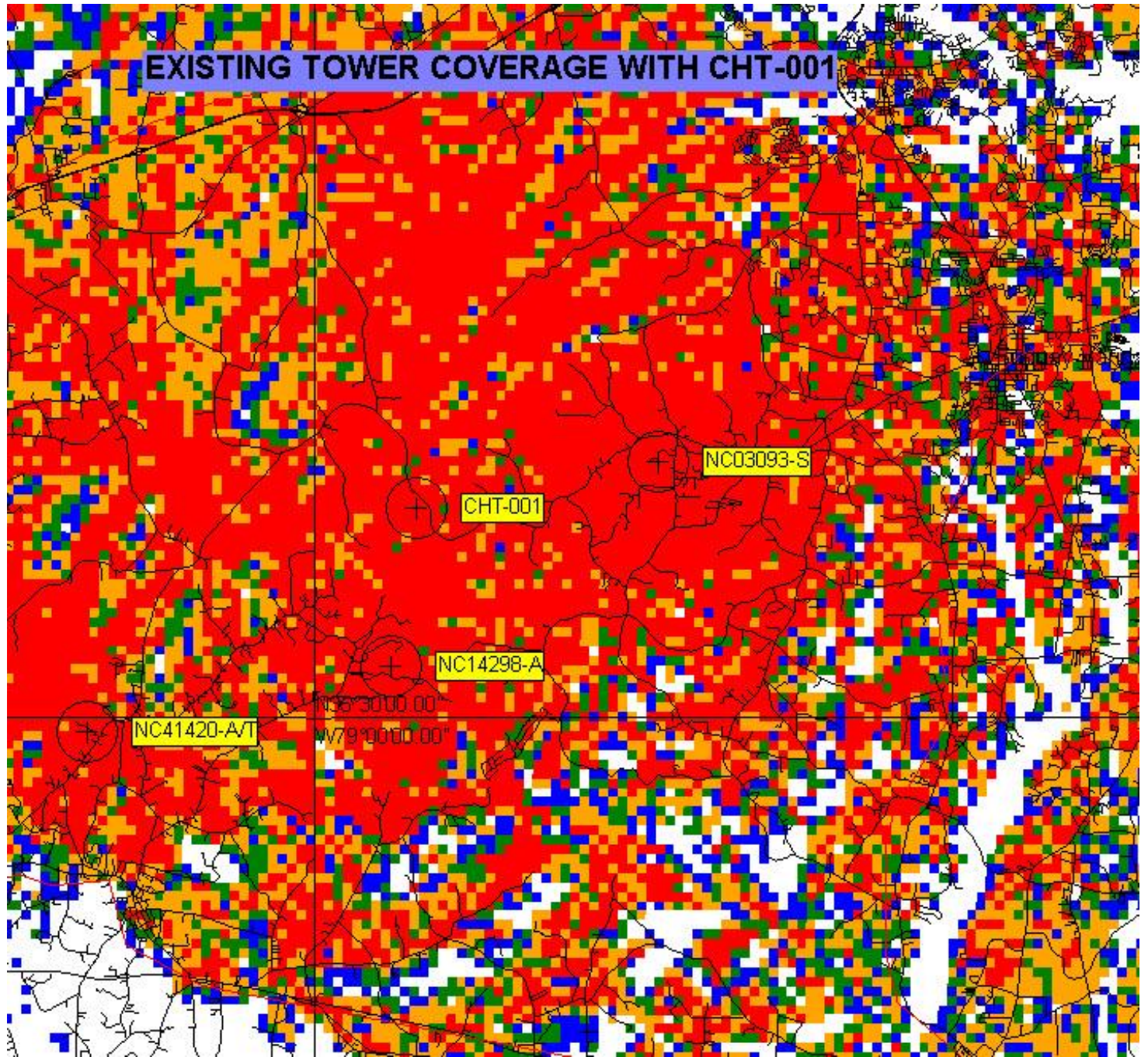


Data Zoom 13-6

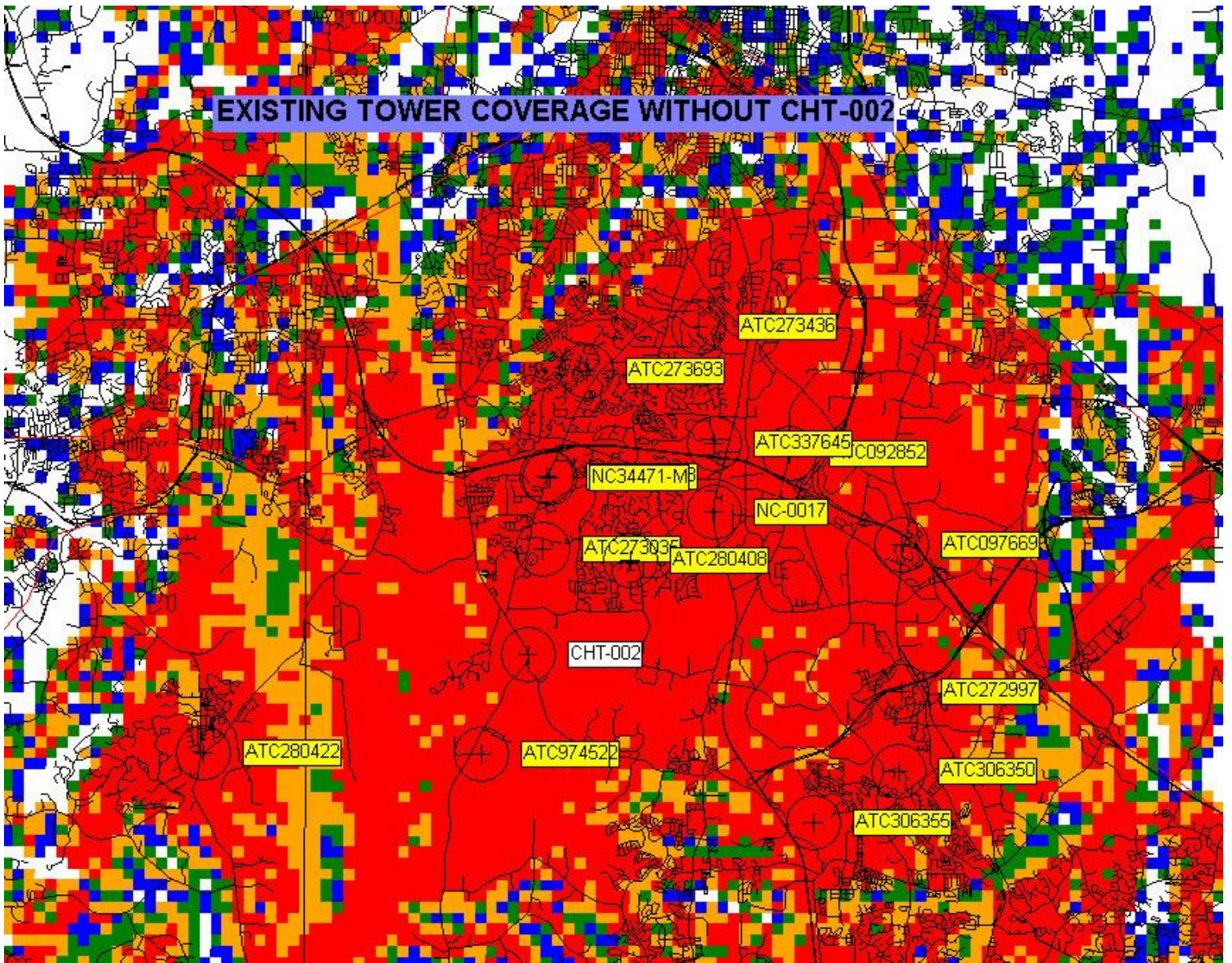
EXISTING TOWER COVERAGE WITHOUT CHT-001



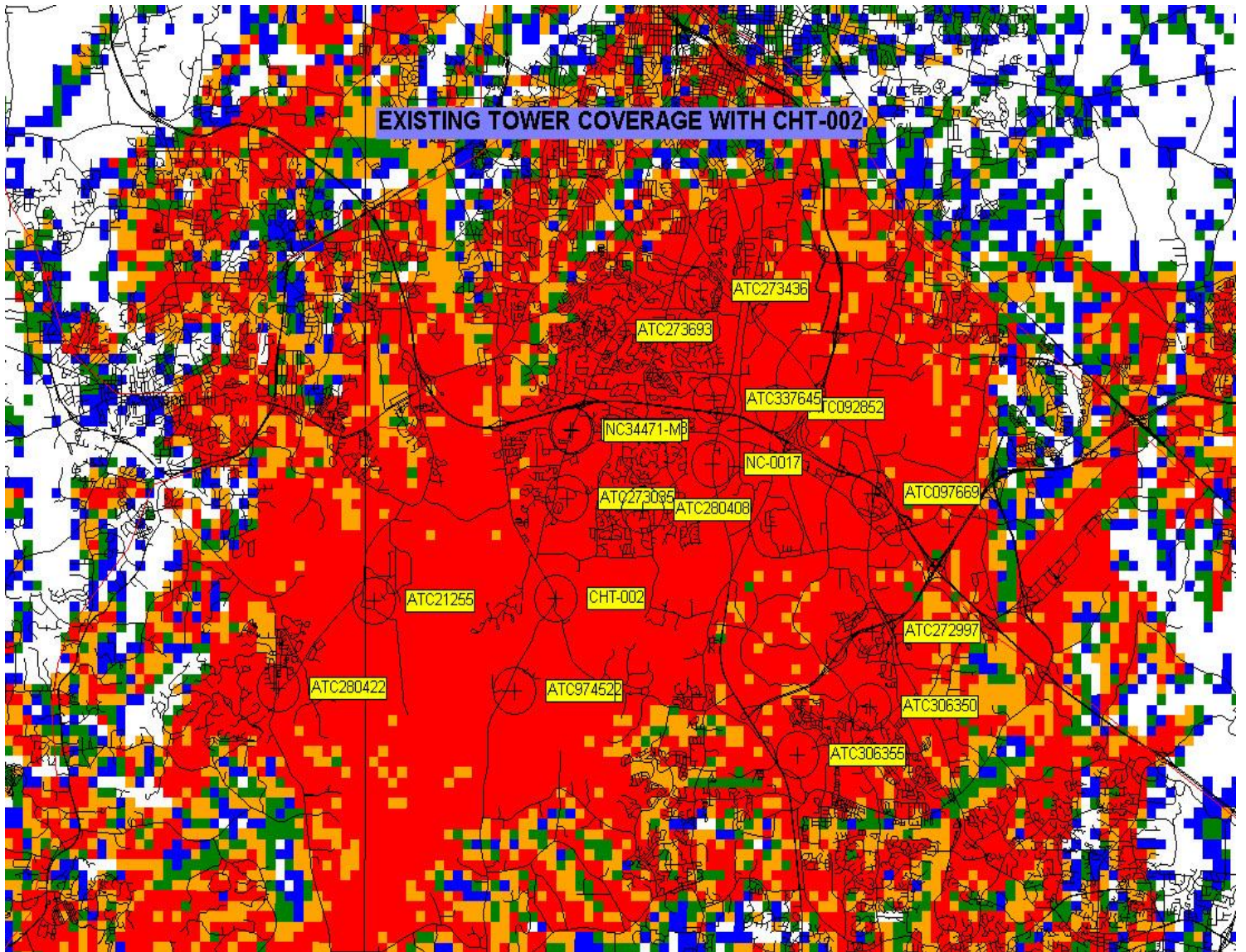
EXISTING TOWER COVERAGE WITH CHT-001



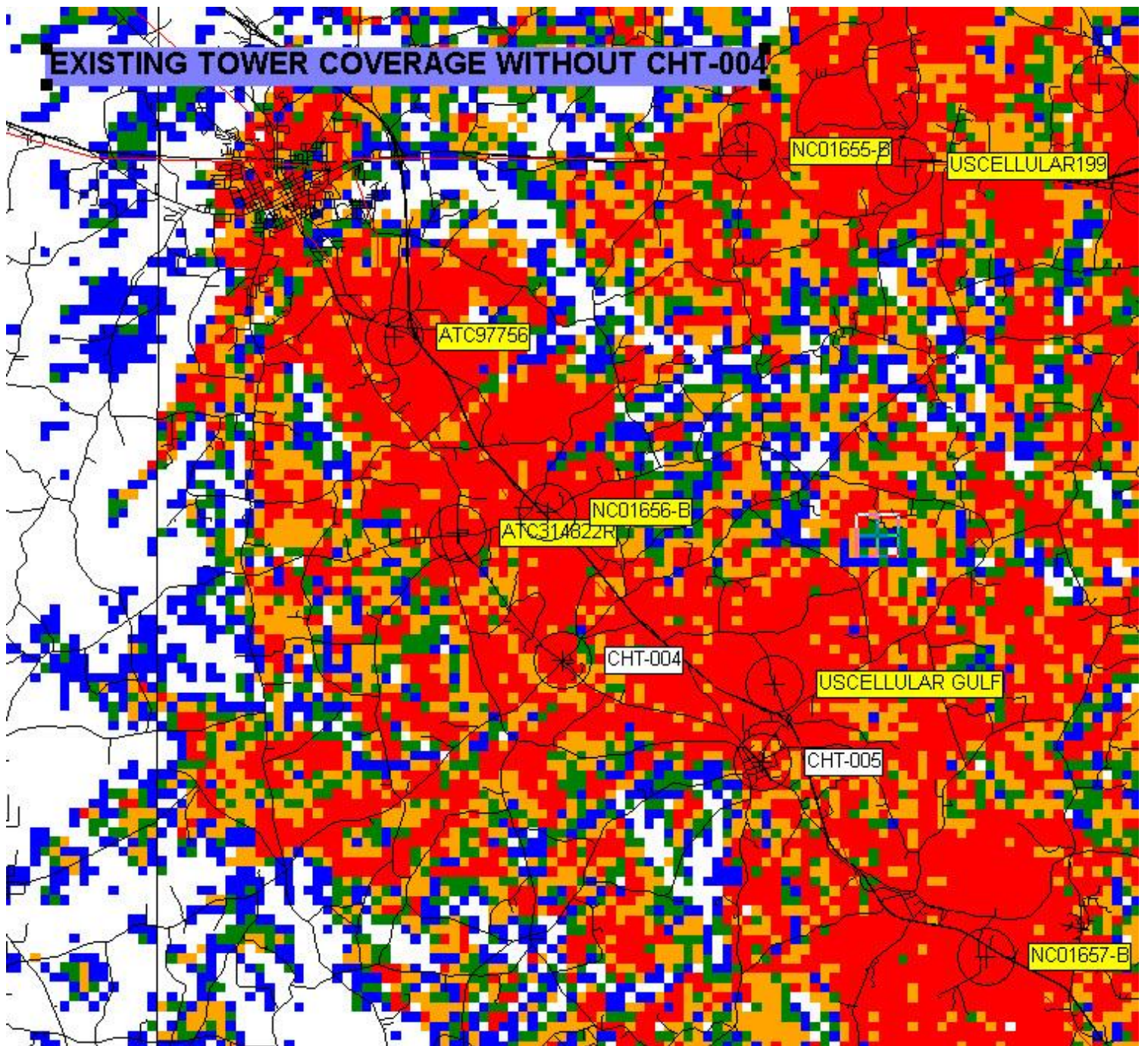
EXISTING TOWER COVERAGE WITHOUT CHT-002



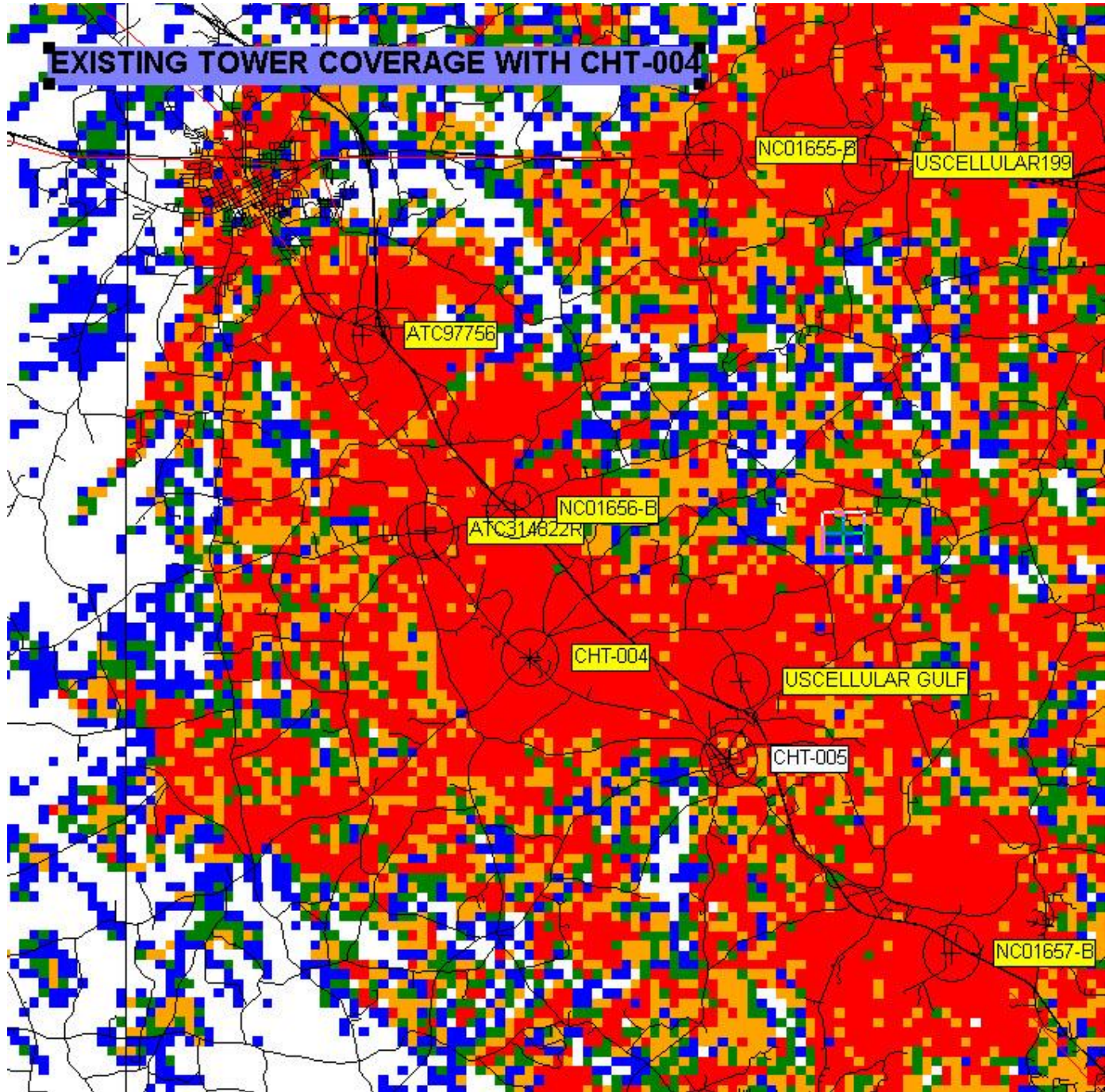
EXISTING TOWER COVERAGE WITH CHT-002



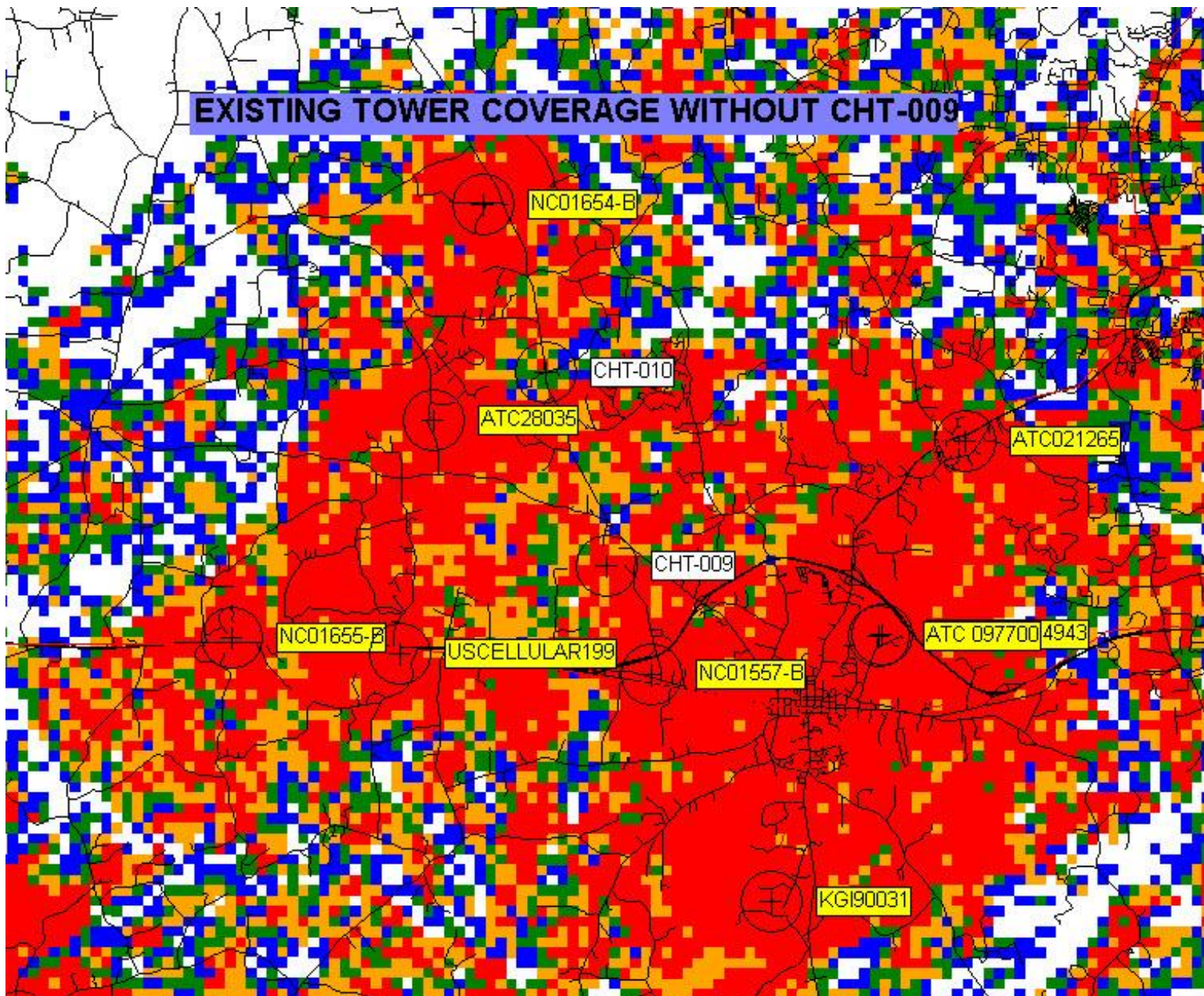
EXISTING TOWER COVERAGE WITHOUT CHT-004



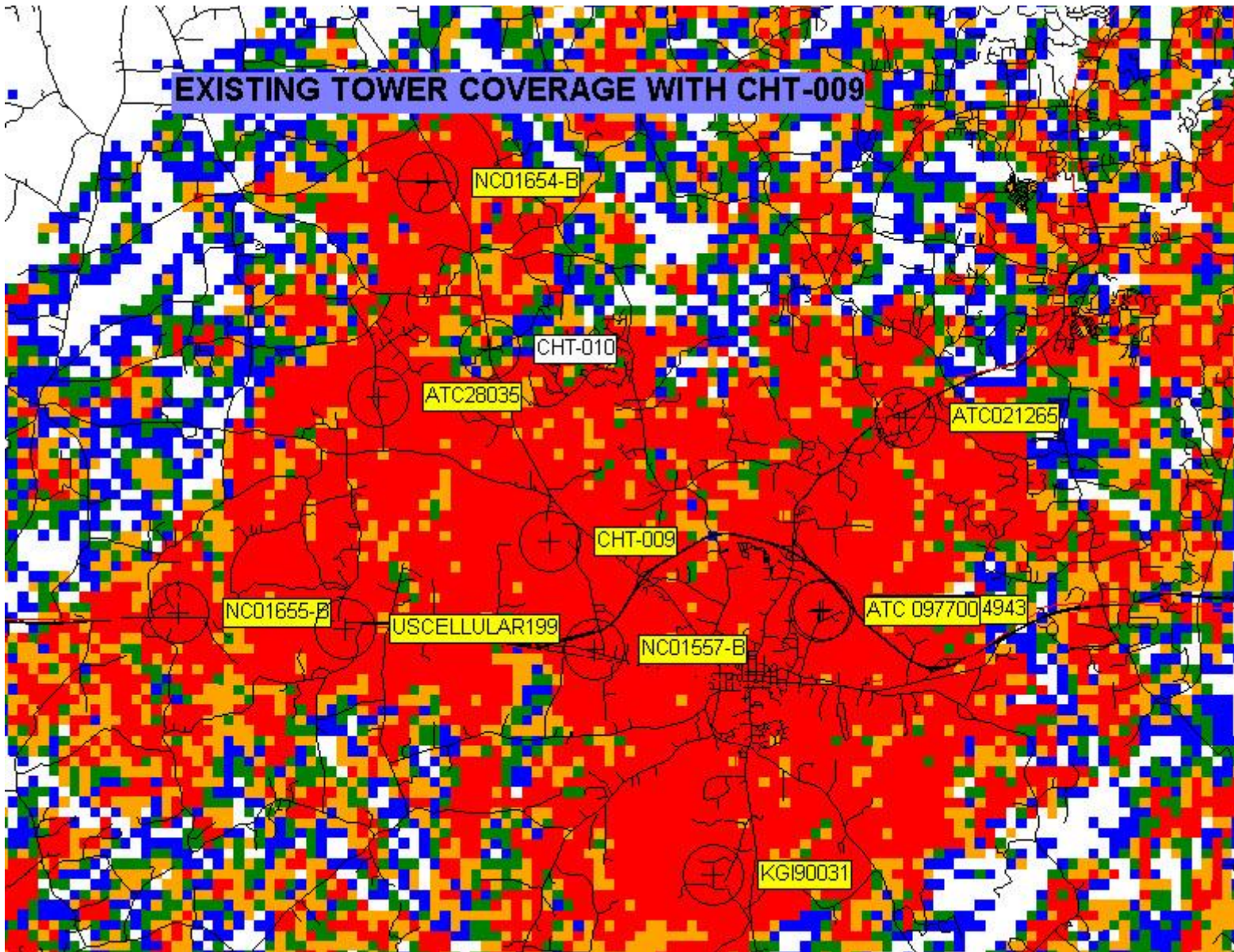
EXISTING TOWER COVERAGE WITH CHT-004



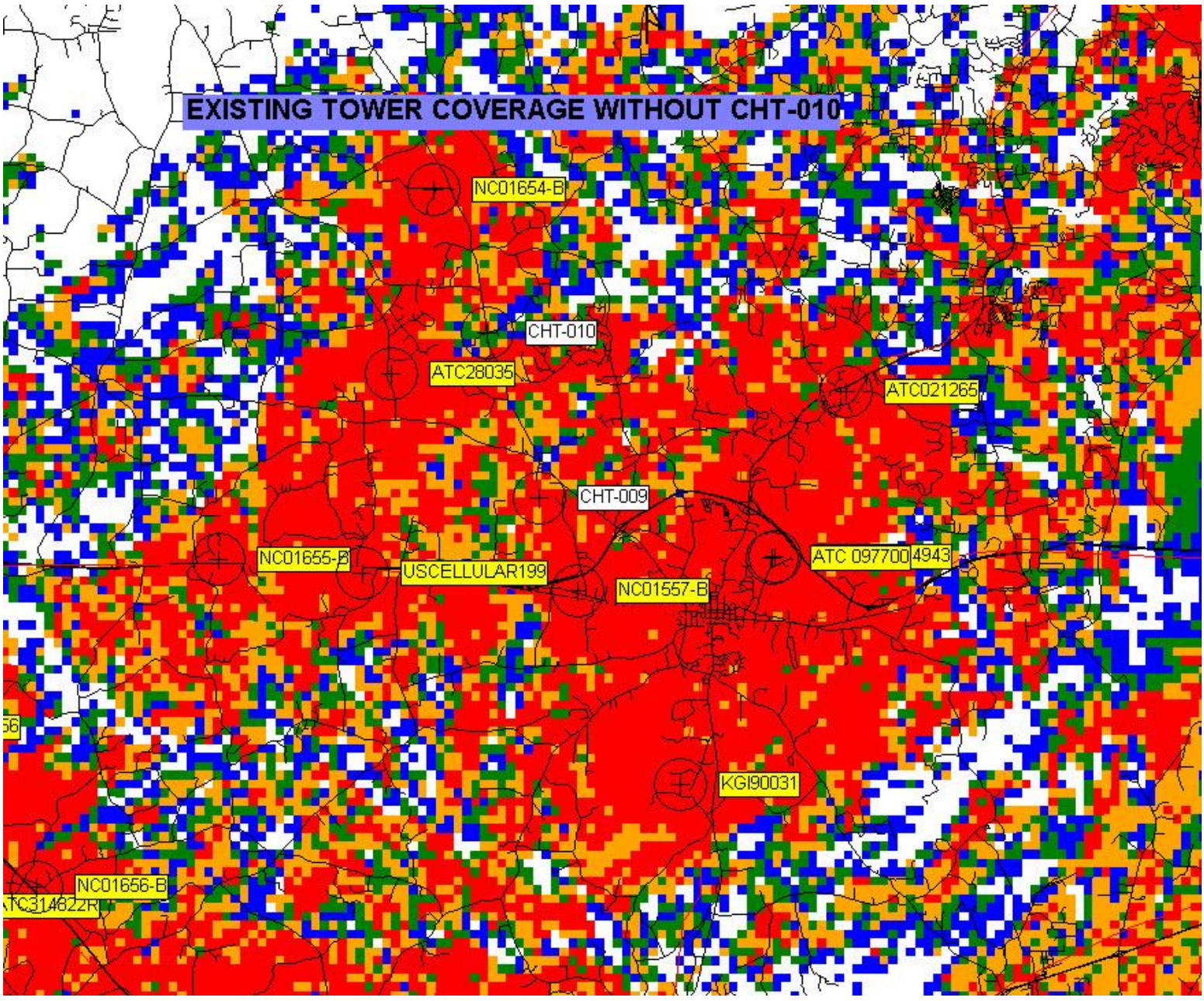
EXISTING TOWER COVERAGE WITHOUT CHT-009



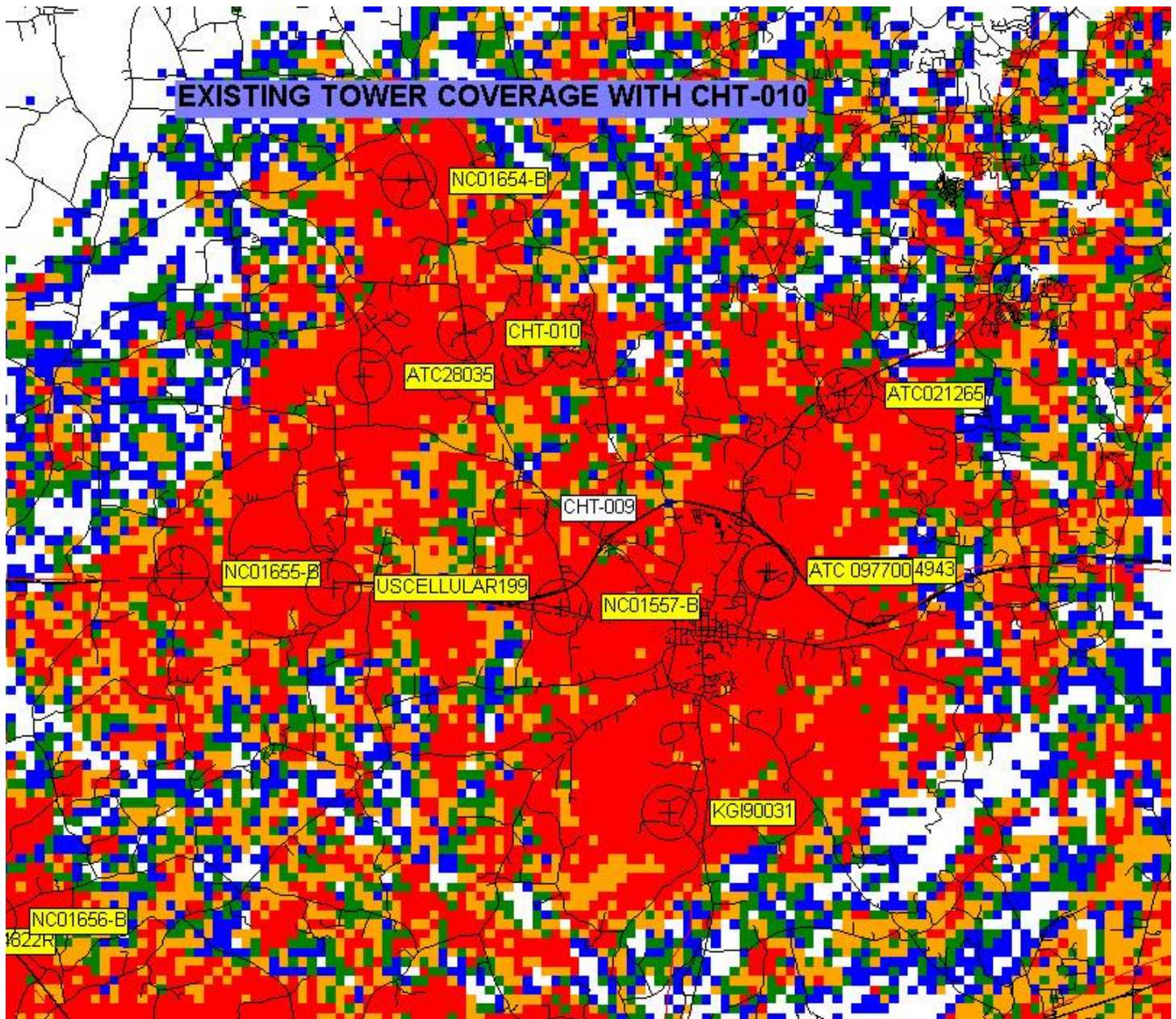
EXISTING TOWER COVERAGE WITH CHT-009



EXISTING TOWER COVERAGE WITHOUT CHT-010



EXISTING TOWER COVERAGE WITH CHT-010



NC01656-B

NC01654-B

CHT-010

ATC28035

ATC021265

CHT-009

NC01655-B

USCELLULAR199


NC01557-B

ATC 097700 4943

KG190031

1622R

CHATHAM COUNTY EXISTING CELL TOWER COVERAGE WITHOUT PROPOSED CHT SEARCH RINGS



CHATHAM COUNTY EXISTING CELL TOWER COVERAGE WITH PROPOSED CHT SEARCH RINGS

