

February 17, 2012

Mr. Jason Sullivan
Planning Director
Chatham County Planning Department
80-A East Street / Dunlap Building
Pittsboro, NC 27312

RE: Tower Location Plan

Dear Mr. Sullivan:

Please accept this letter and attachments as the Tower Location Plan as compliance with Chatham County's annual communication tower plan.

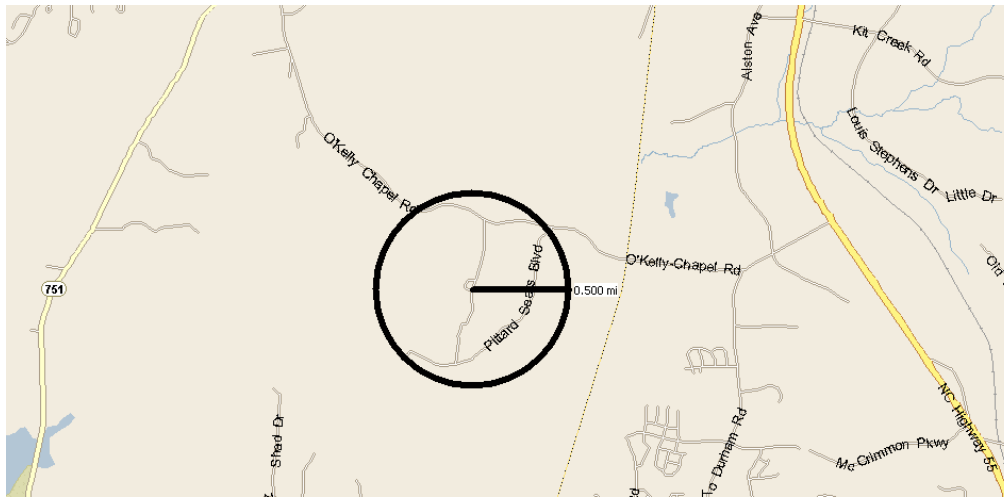
The Pittard Sears Road site appears will be a stealth 150' "tree". For all other applications, the desired height is the maximum height allowed within the district, but not to exceed 199'.

Please contact me if you have any questions, comments or if you require additional information. My contact information is listed below. Thank you for your time and consideration.

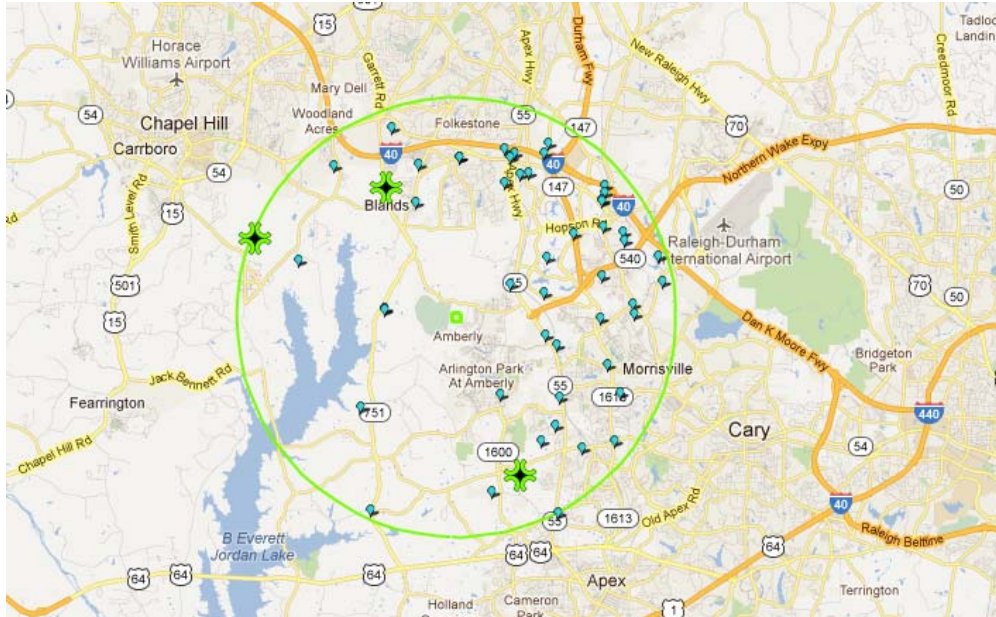
Regards,

Matthew Danielson
Raleigh Towers
919-522-9837
mdanielson@nc.rr.com

Pittard Sears Road ½ Search Ring: – Coordinates: 35.84068 -78.92389




Green “dot” is the center of the search ring. Blue “pins” show towers within 6 miles



Towers located in Chatham County within a 6-mile radius of the search ring

	Distance	TowerId	City	County	Height	StructureType	TowerOwner
<input checked="" type="checkbox"/>	1.82 miles	097452	Apex	Chatham	220	Self Support	American
<input checked="" type="checkbox"/>	1.82 miles	1023132	Durham	Chatham	67.1	Mast	Alltel
<input checked="" type="checkbox"/>	3.33 miles	NC06522-S	Apex	Chatham	195	Monopole	Opta Site_SBA
<input checked="" type="checkbox"/>	5.53 miles	NC06523-S	Apex	Chatham	195	Monopole	Opta Site_SBA

EXISTING TOWER SITES WITHOUT PROPOSED GRADAM 150 FOOT TOWER



EXISTING TOWER SITES WITH PROPOSED GRADAM 150 FOOT TOWER

