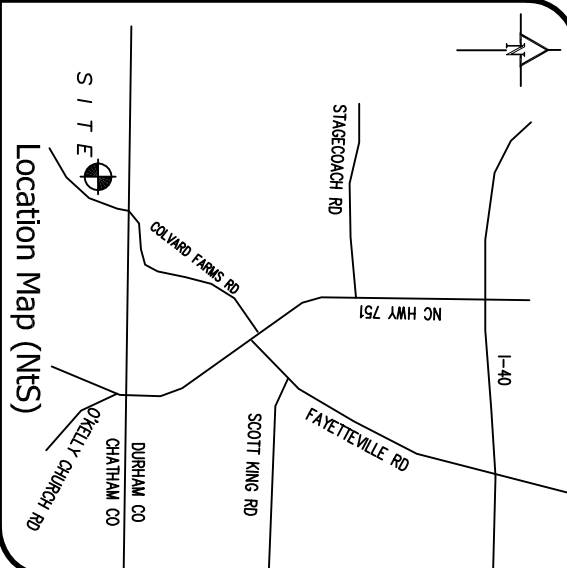


The undersigned hereby certify that I am (we are) the owner(s) of the property shown and described hereon, which is located in the subdivision jurisdiction of the County of Chatham and that I (we) hereby adopt this plat with my (our) free consent.

Owner(s) or Authorized Agent and Title Date

The undersigned hereby certify that I am (we are) the owner(s) of the property shown and described hereon, which is located in the subdivision jurisdiction of the County of Chatham and that I (we) hereby adopt this plat with my (our) free consent.

Owner(s) or Authorized Agent and Title Date



Certificate of Approval for Recording

I hereby certify that the subdivision plat shown has been found to comply with the regulations of Chatham County with the exception of such variances, if any, as noted in the minutes of the Board of County Commissioners, and that it has been approved by the Body for recording in the Office of the County Register of Deeds.

Date: _____ 20____

Chairman, Board of County Commissioners

LINE	LENGTH	BEARING
L1	104.84	S89°13'05"W
L2	47.91	S81°24'08"E
L3	122.84	N15°17'02"E
L4	350.31	N78°41'42"E
L5	0.96	S97°14'00"W
L7	12.39	S97°14'00"W
L8	8.55	S07°46'00"E
L9	312.46	N85°55'29"E
L10	10.48	N87°47'48"W
L11	64.66	N87°47'48"W
L12	36.08	N00°02'55"E
L13	35.00	S92°49'53"W
L14	75.38	S50°14'36"W
L15	26.85	N65°55'08"E
L16	146.99	S98°57'36"E
L17	59.57	S98°07'32"W
L18	16.09	S100°44'E
L20	126.18	N78°39'14"E
L21	63.10	N65°51'07"W
L22	20.26	S96°53'08"W
L23	86.22	S52°11'03"W
L24	17.09	S81°44'54"E
L25	73.59	S37°17'53"W
L26	85.06	S50°03'21"W
L27	71.84	N42°36'03"E
L28	52.53	N48°19'07"E
L29	52.53	N48°19'07"E
L30	30.47	S78°28'42"E
L31	81.56	N02°34'03"E
L32	143.41	N49°07'34"W
L33	82.88	N49°07'34"W
L34	39.69	S38°11'01"E
L35	72.31	N62°14'36"E
L36	25.26	N67°57'29"W
L37	25.10	N65°57'07"E
L38	35.09	S85°02'12"E
L39	53.54	N65°10'18"E

Legend

- Existing Iron Pipe/Rod
- New Iron Pipe
- Existing Nail
- Nail Set
- Computed Point
- Concrete Monument
- Control Monument
- Right of Way
- Centerline
- Property Line
- Overhead Utilities
- Lot Number

Area Maintained by
Farms Development
Co., LLC

Area Maintained by
Aqua North Carolina

S.D. Puckett & Associates

5314 Hwy. 55, Suite 104
Durham, N.C. 27713
ph. (919) 544-7117
fax (919) 544-1274

S.D. PUCKETT & ASSOCIATES
LAND SURVEYORS

Flic07071902

The undersigned hereby certify that I am (we are) the owner(s) of the property shown and described hereon, which is located in the subdivision jurisdiction of the County of Chatham and that I (we) hereby adopt this plat with my (our) free consent.

Owner(s) or Authorized Agent and Title Date

Curve	Length	Radius	Chord	Delta	Bearing	Ingrpt
C1	97.03	69.76	87.95	59°55'04"	S39°05'07"E	31.23
C2	69.81	72.48	67.15	55°10'52"	S39°05'07"E	37.68
C3	38.16	68.96	37.87	24°13'48"	N47°48'14"W	19.37
C5	32.65	50.82	32.09	35°57'21"	S37°19'09"E	16.92
C6	134.76	224.32	132.74	34°29'08"	N77°58'51"W	69.48
C7	119.54	199.32	117.76	34°21'48"	N77°55'58"W	61.63
C8	42.57	36.98	40.26	65°57'54"	N40°08'20"W	24.00
C9	36.96	63.34	65.01	38°32'25"	S88°55'58"E	29.14
C10	117.37	175.01	115.19	39°25'36"	S48°53'03"E	60.99
C11	115.19	175.01	115.19	39°25'36"	S48°53'03"E	115.62
C12	229.46	355.01	229.46	18°46'16"	N69°24'42"W	128.83
C13	255.54	355.01	254.40	18°46'16"	N69°24'42"W	128.83
C14	97.19	195.01	96.19	28°53'28"	S27°57'56"W	48.83
C15	66.37	220.01	66.02	17°15'30"	S49°23'37"W	33.39
C16	20.05	220.01	20.04	5°13'16"	S49°28'00"W	10.03
C17	30.82	220.01	30.79	8°01'32"	S27°41'48"W	15.43
C18	38.87	30.82	37.92	43°59'25"	N16°18'47"E	20.45
C19	30.46	405.46	30.46	47°51'17"	S89°04'58"W	15.24
C20	153.48	405.46	154.32	47°51'17"	S89°04'58"W	79.95
C21	157.53	405.46	158.94	47°51'17"	S89°04'58"W	79.95

Note:
Lots numbered 201, 202 and 203 are non-residential lots.

I, Stephen D. Puckett, do hereby certify that the attached Plat and subdivision was made by order and direction of

the owner of the land shown, and that the land shown on this Plat is entirely within the boundaries of the land conveyed to the above owner by the references listed, and I further certify that the said survey and plat are correct in all respects. Witness my hand and seal this 1st day of December 2010.

PRELIMINARY PLAT NOT FOR RECORDATION, LAND CONVEYANCE OR SALES



Professional Land Surveyor

State of North Carolina

Professional Land Surveyor L-2683

- I, Stephen D. Puckett, certify to one or more of the following:
- That this Survey creates a subdivision of land within the area of a county or municipality that has an ordinance that regulates parcels of land.
 - That this Survey is located in a portion of a County or Municipality that is unregulated as to an ordinance that regulates parcels of land.
 - One of the following:
 - That this is of an existing parcel or parcels of land and does not create a new street or change an existing street.
 - That this Survey is of an existing building or other structure, or natural feature, such as a watercourse.
 - That this Survey is of a Control Survey.
 - That this Plat is of a Survey of another category, such as a recombination of existing parcels, a subdivision of a parcel, or a survey of a parcel.
 - That the information available to this Surveyor is such that I am unable to make a determination to the best of my professional ability as to the provisions in A-D above.

Stephen D. Puckett L-2683



Utility Easement & Subdivision Map

For:

Colvard Farms Water & Sewer System

December 1, 2010
Revised April 14, 2011

Township of Williams - County of Chatham - State of N.C.

