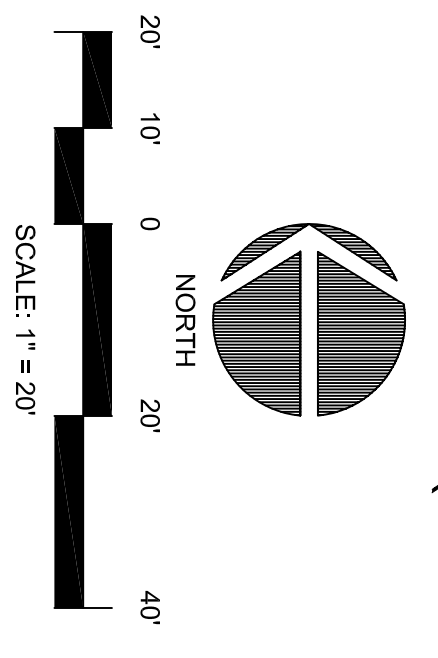

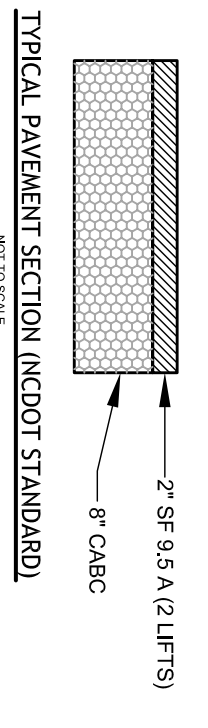


GENERAL CONSTRUCTION NOTES

- EXISTING UNDERGROUND STRUCTURES AND UTILITIES SHOWN ARE BASED ON FIELD SURVEYS AND BEST AVAILABLE RECORD DRAWINGS. THE CONTRACTOR SHALL FIELD VERIFY CONDITIONS, INCLUDING THE HORIZONTAL AND VERTICAL LOCATION OF ALL UTILITIES, PRIOR TO STARTING CONSTRUCTION AND NOTIFY THE ENGINEER OF ANY DISCREPANCIES.
- THE CONTRACTOR SHALL CONTACT NORTH CAROLINA ONE CALL AT 1-800-452-4949 AND CHATHAM COUNTY UTILITIES. THE CONTRACTOR SHALL CALL AT LEAST 48 HOURS PRIOR TO ANY DIGGING.
- ALL CONSTRUCTION SHALL CONFORM TO CHATHAM COUNTY STANDARDS AND SPECIFICATIONS.
- ALL WORK WITHIN THE N.C.D.O.T. RIGHT-OF-WAY SHALL CONFORM TO N.C.D.O.T. STANDARDS AND SPECIFICATIONS.

NOTE

FOR HANDICAP RAMPS ALONG GOVERNORS DRIVE REFER TO NCDOT STANDARDS 848.02 & 848.05
 FOR 30" CURB & GUTTER ALONG GOVERNORS DRIVE REFER TO NCDOT STANDARD 846.01



PRELIMINARY DESIGN
 NOT RELEASED
 FOR CONSTRUCTION

Date:	October 2009
Scale:	1" = 20'
Drawn:	CSL
Checked:	MFA
Project No.:	127-115
Computer Desig. Name:	127-115_3rd-00-Sub-Utility-Plan
Sheet No.:	3

Governors Village Parcel "C"
 Office / Retail Buildings
 Site Plan
 Chatham County
 Chapel Hill, North Carolina



CE Group, inc.
 LAND PLANNING
 CIVIL ENGINEERING
 LAND SURVEYING
 11000 Rigney Parkway, Suite 410, Cary, N.C. 27513
 Voice (919) 367-8790 Fax (919) 367-8791
 North Carolina License # C-1739

NO.	REVISIONS	DATE