

C

BRADSHAW & ROBINSON, LLP

ATTORNEYS AND COUNSELORS AT LAW

HALL-LONDON HOUSE

128 HILLSBORO STREET

POST OFFICE BOX 607

PITTSBORO, NORTH CAROLINA 27312

PATRICK E. BRADSHAW
NICOLAS P. ROBINSON
ANDREW T. SLAWTER

(919) 542-2400
FAX 542-1319
law@bradshawrobinson.com

July 10, 2009

Mrs. Lynn Richardson
Chatham County Planning Department
Post Office Box 54
Pittsboro, NC 27312

VIA HAND DELIVERY

Re: Extension of Development Schedule for Laurel Ridge, Phase 1B (12 Lots)

Dear Mrs. Richardson:

This is a request by Laurel Ridge Development, Inc. for an eighteen month extension of the development schedule for Phase 1B of the Laurel Ridge Subdivision. An eighteen month development schedule extension for Phase 1B would extend the final plat deadline from December 31, 2009 through June 30, 2011.

In making this pared down and improved repeat request, our clients have come to realize two things: (1) they did not adequately address the Planning Board and Commissioners' concerns about buffers for Dry Creek on these five acre average lots; and (2) the three year extension request was longer than the routine extensions of one year to two years in length.

In light of the foregoing, developer has decided to expand the buffer on Dry Creek from fifty feet to one hundred feet on each side and on both Phases of Laurel Ridge, including the phase for which a final plat has already been recorded (Phase 1A). We are simultaneously submitting an extension request for The Bluffs Subdivision, Phases 1B and 2A as well and that request will also include agreement to an expansion of the fifty foot buffer to one hundred feet on Dry Creek.

The developer has decided to modify and expand this buffer irrespective of whether the Commissioners agree to the development schedule extension requested herein. It is an unconditional decision on their part. This means that there will be a continuous 100 foot buffer on all of this developers' property beginning well west of Old Graham Rd. and traveling along Dry Creek through the entirety of The Glens Subdivision (formerly McBane), The Bluffs and The Estates at Laurel Ridge.

Letter to Ms. Richardson
July 10, 2009
Page 2

Please see the map attached hereto showing the additional buffer along the entire length of Dry Creek, including the segments for which final plats have already been approved. Our plan is to re-record the final plat for Phase 1A such that it shows the expanded one hundred foot buffer.

The basis for the extension request has not changed. That is, the utility has not yet been willing to finalize conveyance of the utility infrastructure from Laurel Ridge Development, Inc. as a result of the slow-down of development at The Parks at Meadowview. Under those circumstances, building more roads and installing more sewer and water lines is imprudent. At its core, the slow-down at The Parks at Meadowview is an economic issue to be sure. Please recognize, however, that Laurel Ridge Development, Inc., despite the economic crisis, has done everything it has been required to do in terms of expenditures and construction, at a cost in the millions of dollars.

Thank you for putting this request on the next Planning Board agenda.

Very truly yours,

A handwritten signature in black ink, appearing to read 'N. Robinson', with a stylized flourish at the end.

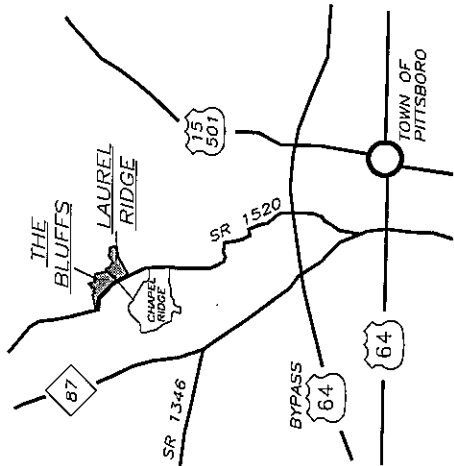
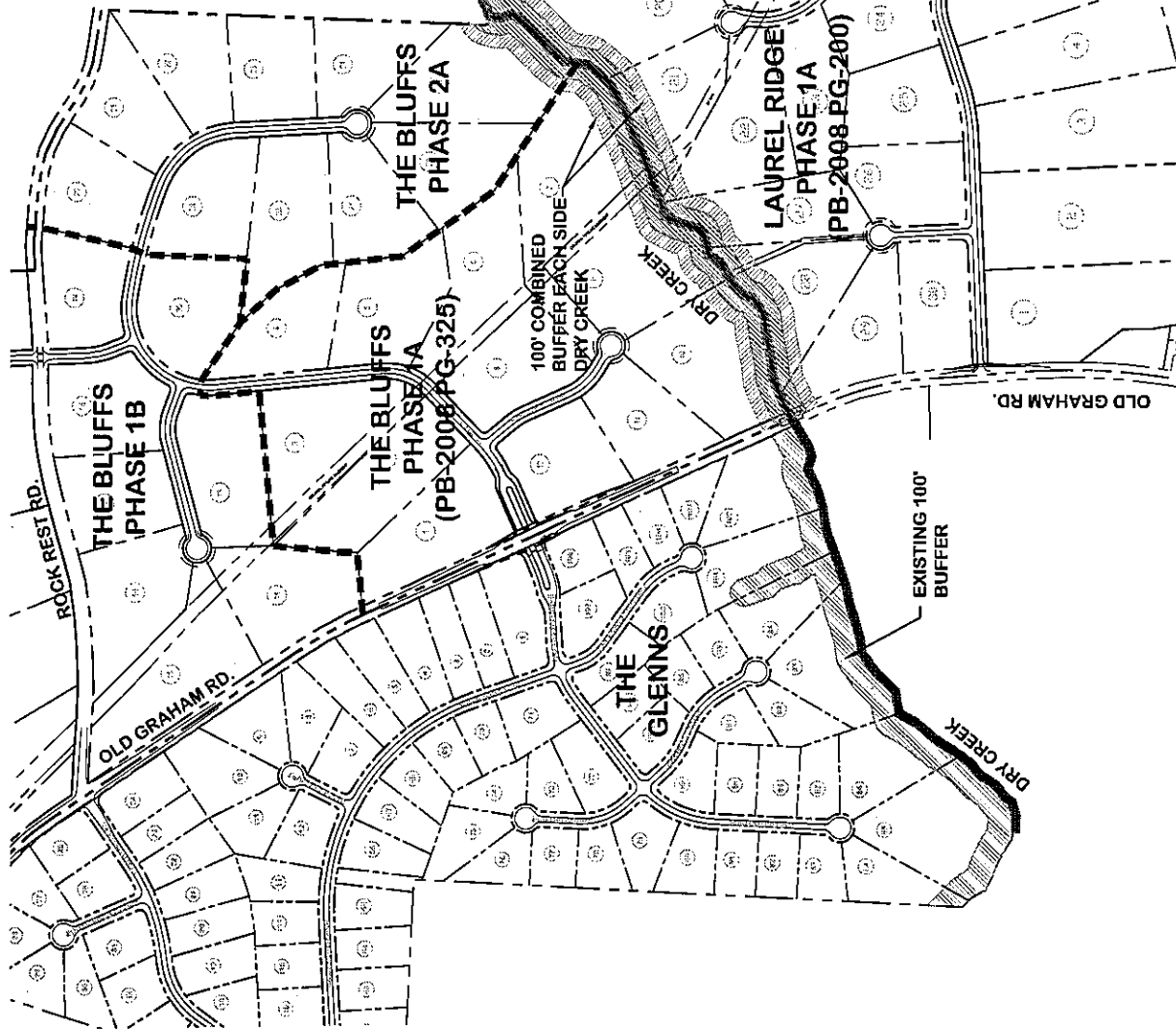
Nicolas P. Robinson

NPR:amm

Enclosure

c: Cheryl Everette

- LEGEND**
- EXISTING PERENNIAL STREAM (DRY CREEK)
 - ADDITIONAL 50' STREAM BUFFER
 - EXISTING APPROVED 50' BUFFER
 - TOTAL AREA WITH ADDITIONAL BUFFER AREA = ± 22.46 AC.



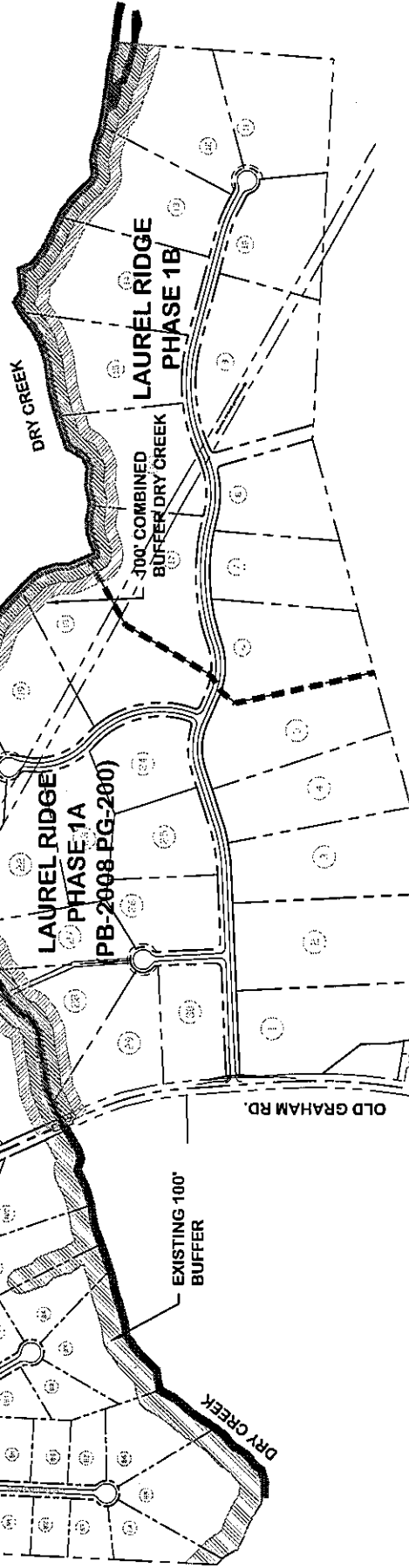
VICINITY MAP

BUFFER EXHIBIT MAP

CHATHAM COUNTY, NC
JULY 10, 2009



NORTH



LAUREL RIDGE
ADJOINING PROPERTY OWNERS

1. Jerry L. Markatos
Cathy Markatos
800 Rock Rest Road
Pittsboro, NC 27312
Parcel #10956
2. Frederick Dail Dixon
Artemis Dixon
202 Hillcrest Road
Chapel Hill, NC 27514
Parcel #10962
3. John Peter Cavaroc, Jr.
Sheila J. Hughes
14 Wickham Drive
Pittsboro, NC 27312
Parcel #79771
4. Ruby Hunt Merritt, Trustee
Virginia M. Grantham, Trustee
Wyndell H. Merritt, Trustee
208 Simpson Street
Carrboro, NC 27510
Parcel #10945
5. Virginia M. Grantham
405 Lindsay St.
Carrboro, NC 27510
Parcel #66108
6. Jordan Lake Preserve Corporation
5229 Old Graham Rd.
Pittsboro, NC 27312
Parcel Nos. 84671, 84672, 84679, 84680, 84681, 84683, 84684, 84685, 84686
7. Stephen B. Lowe
Naila Lowe
4445 Della Crescent Way
Winston-Salem, NC 27106
Parcel #10958