




Corridor Zoning Map Parcel 63897 & 60694


Legend


 Zoning Layer

Corridor Business Rezoning Zoning

 B-1


 IND-H


 IND-L

 O&I

Zoning Jurisdictions

NAME

 PITTSBORO ZONING

 SILER CITY ZONING

5

1 inch equals 0 miles

0.0005 0.01 Miles



Prepared by the
Chatham County
Planning Department
February 2009

GIS DATA DISCLAIMER

Prepared by the Chatham County Planning Department

Information contained herein is provided for informational purposes only. The County of Chatham provides geographic information system (GIS) data, maps, and materials with no claim as to the completeness, usefulness, or accuracy of its content, positional or otherwise. The user hereby acknowledges that the Geographic Information System (GIS) data contained on this site are subject to constant change and that its accuracy cannot be guaranteed. The County and its officials and employees make no warranty, express or implied, and assume no legal liability or responsibility for the quality of work in their various programs in receiving or using GIS data or materials or materials in content regarding such data. The data on this site could include technical inaccuracies and typographical errors. Independent verification of all data contained herein should be obtained by users of this data. The data on this site is presented "as is," without warranty of any kind, including, but not limited to, the implied warranty of merchantability. Should a particular program, or any subprogram, fail to perform as intended, the user shall be responsible for the cost of such data or services to it. The County assumes no obligation to assist the user in the use of such data or in the development, use, or maintenance of any applications applied to or associated with the data or materials.

