




# Corridor Zoning Map Parcel 5971


**Legend**


 Zoning Layer

**Corridor Business Rezoning Zoning**

 B-1


 IND-H


 IND-L

 O&I

**Zoning Jurisdictions**

**NAME**

 PITTSBORO ZONING

 SILER CITY ZONING

5

1 inch equals 0 miles

0.00 0.01 0 0.02 Miles



Prepared by the  
Chatham County  
Planning Department  
February 2009

## GIS DATA DISCLAIMER

Prepared by the Chatham County Planning Department for CHATHAM COUNTY, NC

Information contained herein is provided for informational purposes only. The County of Chatham provides geographic information system (GIS) data, maps, and materials with no claim as to the completeness, usefulness, or accuracy of its content, positional or otherwise. The user hereby acknowledges that the Geographic Information System (GIS) data contained on this site are subject to constant change and that its accuracy cannot be guaranteed. The County and its officials and employees make no warranty, express or implied, and assume no legal liability or responsibility for the quality of data or for the accuracy of any information derived from or using such data or materials or contained in content regarding such data. The data on this site could include technical inaccuracies and typographical errors. Independent verification of all data contained herein should be obtained by users of this data. The data on this site is presented "as is," without warranty of any kind, including, but not limited to, the implied warranty of merchantability. Should a particular purpose, or use be intended, the user and licensee of information on this site is at their own risk by providing this data or access to it. The County assumes no obligation to assist the user in the use of such data or in the development, use, or maintenance of any applications applied to or associated with the data or materials.

