



AREAS CONTAIN SOILS WITH 30 INCHES OR MORE OF USEABLE MATERIAL AND HAVE POTENTIAL FOR CONVENTIONAL OR MODIFIED CONVENTIONAL SEPTIC SYSTEMS. THERE MAY BE INCLUSIONS OF SOILS 24-28 INCHES THAT WOULD SUPPORT LPP OR ULTRA-SHALLOW CONV. SEPTIC SYSTEMS IN THE AREAS MAPPED AS CONVENTIONAL.



AREAS CONTAIN SOILS WITH 24 TO 28 INCHES OR MORE OF USEABLE MATERIAL AND HAVE POTENTIAL FOR LPP OR ULTRA-SHALLOW CONVENTIONAL SEPTIC SYSTEMS.



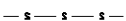
AREAS CONTAIN SOILS WITH 12 INCHES OR MORE OF SUITABLE SOILS AND HAVE POTENTIAL FOR PRETREATMENT SUBSURFACE DRIP SEPTIC SYSTEMS. THESE AREAS WILL REQUIRE HYDRAULIC CONDUCTIVITY ANALYSIS PRIOR TO APPROVAL BY THE LOCAL HEALTH DEPARTMENT.



JURISDICTIONAL WETLANDS



CHATHAM COUNTY RIPARIAN BUFFERS

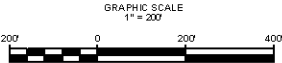


INDIVIDUAL SEPTIC SUPPLY LINES



FORMER STREAM CROSSING LOCATIONS

- NOTE:
- 1.) TAX PARCEL AND TOPOGRAPHIC LAYERS OBTAINED FROM CHATHAM COUNTY GIS.
 - 2.) SOIL INFORMATION PROVIDED BY CENTRAL CAROLINA SOIL CONSULTANTS, PLLC.
 - 3.) SITE PLAN PROVIDED BY JOHN W. HARRIS P.E., CONSULTING ENGINEER.
 - 4.) PROPERTY BOUNDARY AND STREAM SURVEY PROVIDED BY VAN R. FINCH LAND SURVEYORS.



BURDETTE LAND CONSULTING, INC.

10212 Creedmoor Road Raleigh, North Carolina 27615
Telephone (919) 841-9977 - Fax (919) 841-9909

PREFERRED 43-LOT SITE PLAN
COOPER SUBDIVISION
PITTSBORO, CHATHAM COUNTY, NC

DATE: 08-26-08
SCALE: 1" = 200'
DRAWN BY: TMB
CHK'D BY: JAB
PROJECT #: 60009
R I C E A F I G U R E # : 3