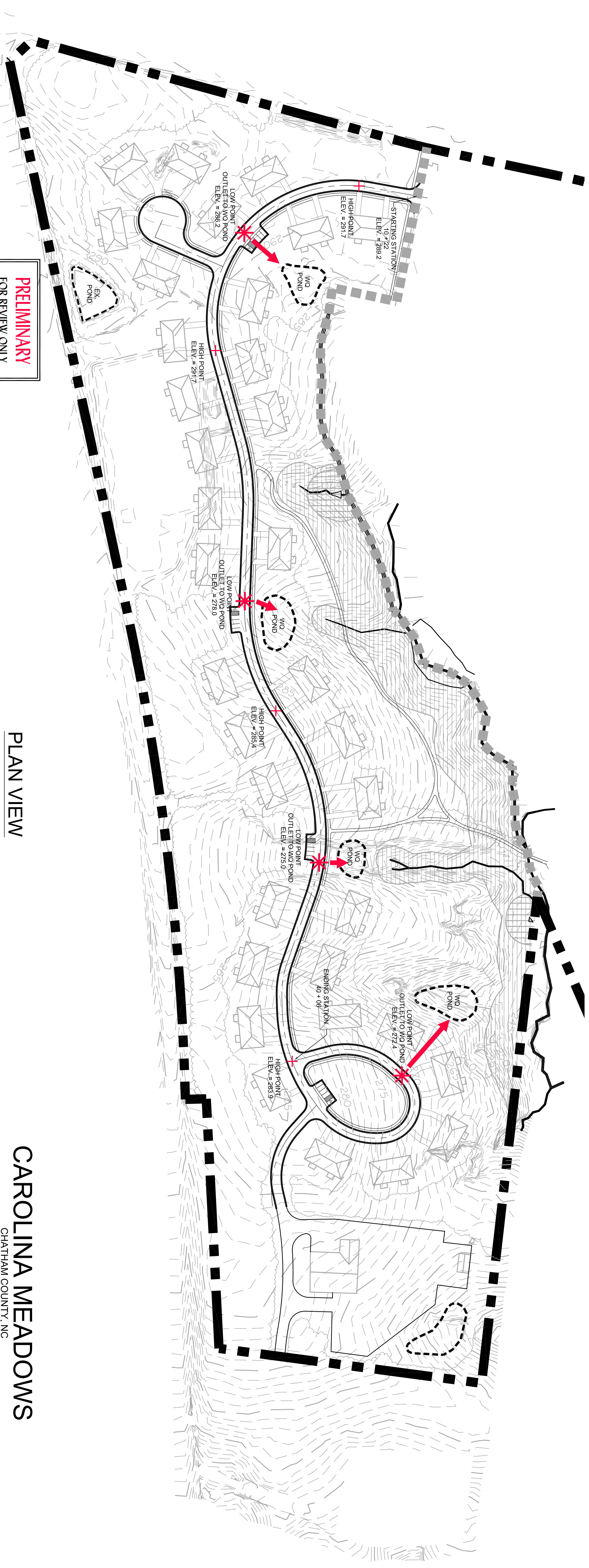


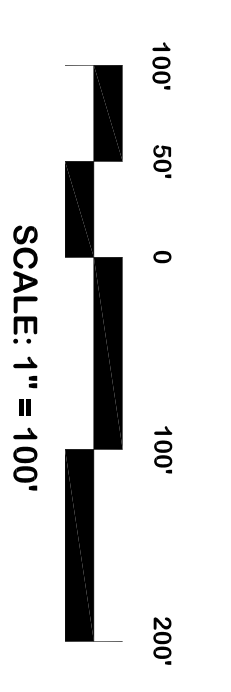

**CONCEPT SECTION**  
 VERTICAL SCALE = 1" = 10'  
 HORIZONTAL SCALE = 1" = 100'



**PRELIMINARY**  
 FOR REVIEW ONLY  
 NOT RELEASED  
 FOR CONSTRUCTION



NOTE: THE FEATURES DESCRIBED AND DEPICTED HEREIN ARE BASED ON CURRENT DEVELOPMENT PLANS. ACTUAL DEVELOPMENT MAY BE SUBJECT TO CHANGE.



**PLAN VIEW**

**CAROLINA MEADOWS**  
 CHATHAM COUNTY, NC  
**AREA "A" - ROADWAY - CONCEPT SECTION**  
 SEPTEMBER 29, 2008