P:\125 (Crescent Resources)\125-08 Meadowview phase 2\Dwg\PH2_PRELIM-PLAT_071008.dwg, SHEET 1, 7/11/2008 9:30:20 AM, jwestmoreland

LINE TABLE

LINE	BEARING	DISTANCE
L1	N87°36'31"W	1624.38
L2	N87°41'50"W	1504.16
L3	N01°21'34"E	1684.40
L4	S78°32'15"W	1730.68
L5	S86°30'25"W	523.16
L6	S86°33'51"W	381.01
L7	S86°32'27"W	319.67
L8	N04°34'34"E	724.33
L9	N04°33'51"E	225.28
L10	N04°21'00"E	217.25
L11	N04°17'11"E	1267.61
L12	S87°16'53"W	198.02
L13	S54°42'18"W	393.41
L14	S54°21'09"W	613.45
L15	S54°21'09"W	30.70
L16	N09°36'32"W	450.11
L17	N11°04'13"W	348.19
L18	N16°43'26"W	234.40
L19	N82°09'37"E	208.14
L20	N82°09'37"E	371.58
L21	N81°22'58"E	450.97
L22	N22°06'31"W	804.06
L23	N70°43'16"E	349.97
L24	N03°36'35"W	2771.30
L25	N71°08'18"E	89.95
L26	N68°41'45"E	75.81
L27	N81°15'48"E	92.47
L28	N82°54'51"E	91.47
L29	N80°25'45"E	60.79
L30	N79°33'20"E	95.30
L31	N77°15'54"E	66.10
L32	N83°25'58"E	149.32
L33	N52°20'15"E	79.79
L34	S00°18'57"E	84.89
L35	S06°35'12"W	47.76
L36	S17°36'41"E	856.15
L37	S17°37'36"E	18.46
L38	S03°17'16"W	114.91
L39	S16°08'16"W	149.19
L40	S18°51'02"W	214.26
L41	S14°45'18"W	162.64
L42	S08°28'26"W	83.05
L43	S07°37'09"W	82.88
L44	S03°45'35"E	121.91
L45	S16°12'53"W	22.46
L46	S40°37'52"W	159.08
L47	S35°14'53"W	69.99
L48	S21°37'44"W	88.73
L49	S09°28'57"W	60.42
L50	S02°38'48"W	102.78
L51	S06°02'26"E	99.37
L52	S14°23'42"E	139.47
L53	S15°00'54"E	133.73
L54	S09°27'31"E	125.85
L55	S02°27'03"E	128.11
L56	S04°55'28"E	92.36
L57	S10°19'56"E	122.31
L58	S18°52'59"E	177.96
L59	S22°12'37"E	180.52
L60	N72°28'48"E	1086.38
L61	S08°49'08"E	53.67
L62	S08°49'08"E	60.33
L63	S09°34'21"E	411.16
L64	S31°55'51"E	415.96
L65	S66°49'13"E	267.10
L66	N78°17'24"E	235.24
L67	S34°17'36"E	313.14
L68	S34°17'36"E	366.81
L69	N55°42'24"E	398.95
L70	S34°17'36"E	60.00
L71	N55°42'24"E	343.90
L72	S22°26'32"E	207.62
L73	N86°39'53"E	284.27
L74	N81°09'15"E	186.09
L75	N69°31'26"E	217.35
L76	N57°25'37"E	217.35
L77	N45°19'49"E	166.48
L78	N45°19'49"E	40.77
L79	N38°16'39"E	345.36
L80	S64°25'12"E	223.04
L81	S77°30'50"E	165.78
L82	N89°23'32"E	165.78
L83	N76°17'53"E	148.50
L84	N69°45'04"E	402.21
L85	N69°45'04"E	406.19
L86	N79°23'28"E	49.34
L87	S81°19'44"E	49.34
L88	S71°41'20"E	206.48
L89	N80°38'11"E	174.10
L90	N37°09'08"E	55.36
L91	S88°09'45"E	240.18
L92	S02°39'49"W	699.87
L93	S88°13'16"E	1917.10
L94	S18°07'09"E	63.96
L95	N88°13'16"W	1939.53
L96	S01°31'09"W	687.51
L97	S04°07'26"W	240.84
L98	S04°04'04"W	321.00
L99	S04°09'13"W	192.46
L100	N89°08'48"W	582.89
L101	S01°03'40"W	546.89
L102	S01°30'50"W	291.90
L103	S02°23'42"W	986.68
L104	S87°07'38"E	1729.77
L105	S87°07'38"E	1295.07
L106	S88°05'35"E	225.82
L107	S88°05'35"E	33.20
L108	S05°35'19"E	1215.72
L109	S05°35'19"E	150.00
L110	S05°35'19"E	162.09
L111	S08°21'55"E	100.00
L112	S16°17'55"E	100.00
L113	S22°09'55"E	100.00
L114	S24°41'55"E	217.26
L115	S24°41'55"E	121.34
L116	N82°25'42"W	809.00
L117	S18°30'48"E	49.66
L118	N85°37'47"W	822.48
L119	N85°37'47"W	1072.28
L120	N01°00'35"E	704.75
L121	S89°23'26"W	1118.53
L122	N00°48'38"E	739.93
L123	N00°48'12"E	38.54
L124	N87°37'40"W	50.00
L125	N87°37'40"W	100.00
L126	N87°37'40"W	311.21
L127	S84°33'38"W	24.79
L128	S84°33'38"W	291.51
L129	S05°44'22"E	19.19
L130	S05°26'22"E	130.81
L131	N84°33'38"E	292.80
L132	N84°33'38"E	23.79
L133	S79°18'20"W	375.00
L134	N10°41'40"W	265.00
L135	N79°18'20"E	375.00
L136	S10°41'40"E	265.00
L137	S21°57'25"W	328.07
L138	S67°00'30"E	34.54
L139	N76°31'05"E	148.76
L140	N76°31'05"E	152.73
L141	S77°38'59"E	411.48
L142	S38°35'37"E	66.37
L143	S82°32'06"E	126.04
L144	S64°25'06"E	69.09
L145	S64°25'06"E	69.96
L146	S86°44'03"E	520.72
L147	S55°42'24"W	398.95
L148	N86°44'03"W	520.72
L149	N64°25'06"W	42.52
L150	N64°25'06"W	96.52
L151	N82°32'06"W	126.04
L152	N78°52'48"W	60.00
L153	N38°35'37"W	66.37
L154	N77°38'59"W	414.92
L155	S76°31'07"W	8.95
L156	S04°04'02"E	101.00
L157	N09°46'16"W	155.13
L158	N12°03'34"W	173.87
L159	N16°45'38"W	106.46
L160	S16°29'08"E	126.25
L161	S39°23'50"W	34.49
L162	S05°58'13"E	1200.01
L163	S05°58'12"E	20.00
L164	S05°56'45"E	149.93
L165	S05°58'12"E	172.26
L166	S28°17'00"E	232.65
L167	S84°33'38"W	141.51
L168	N84°33'38"E	40.00
L169	N05°33'24"W	40.00
L170	S05°33'24"E	40.00
L171	N84°33'38"E	110.00
L172	N80°51'18"W	58.89
L173	S01°33'46"W	26.82
L174	S02°26'28"W	63.23
L175	S33°25'34"E	109.23
L176	S53°34'45"E	80.32
L177	S73°19'41"E	86.72
L178	S79°18'21"E	659.07
L179	S76°58'56"E	87.83
L180	N19°05'57"E	87.73
L181	N42°34'04"E	89.06
L182	N58°47'19"E	164.44
L183	S51°44'55"E	168.76
L184	S35°31'11"E	101.86
L185	S00°19'27"E	238.03
L186	S59°33'21"E	78.11
L187	S42°47'57"E	241.68
L188	S53°03'15"W	139.36
L189	S36°42'41"E	80.01
L190	N51°30'33"E	144.20
L191	S34°38'00"E	102.49
L192	S37°51'41"E	95.33
L193	S31°49'59"E	51.36
L194	S10°00'58"E	155.16
L195	S10°00'58"E	104.22
L196	S18°27'03"E	80.11
L197	S24°47'20"E	67.66
L198	S30°13'26"E	63.62
L199	S14°37'46"E	71.37
L200	S04°06'19"E	135.33
L201	S76°48'36"E	821.88
L202	N46°21'59"E	90.30
L203	N22°51'07"W	167.19
L204	N08°31'42"W	161.27
L205	S81°40'39"W	149.42
L206	N08°19'21"W	500.00
L207	N48°34'46"W	33.88
L208	S62°28'02"W	28.99
L209	S62°28'02"W	67.97
L210	S34°04'20"W	64.34
L211	S54°04'48"W	23.83
L212	S54°34'18"W	119.51
L213	S62°04'54"W	100.00
L214	S62°04'54"W	100.00
L215	S62°04'54"W	100.00
L216	S62°04'54"W	100.00
L217	S62°04'54"W	112.77
L218	S65°13'04"W	28.03
L219	S82°15'17"W	111.63
L220	S82°15'17"W	75.63
L221	N84°50'05"W	66.23
L222	N84°50'05"W	49.57
L223	N67°42'26"W	90.98
L224	N60°37'04"W	138.91
L225	N59°30'07"W	88.81
L226	N87°58'57"W	254.47
L227	N02°01'03"E	175.00
L228	S87°58'57"E	100.00
L229	N00°25'40"E	225.04
L230	N45°06'50"W	82.25
L231	N66°42'17"E	116.26
L232	N61°26'43"E	168.32
L233	N57°34'46"E	186.82
L234	N60°57'24"E	219.85
L235	N77°13'20"E	200.45
L236	N73°35'21"E	160.08
L237	N57°04'48"E	172.21
L238	N45°00'48"E	118.45
L239	N27°39'23"E	220.37
L240	N68°03'06"W	106.23
L241	N66°56'56"W	91.98
L242	N60°14'46"W	138.25
L243	N46°58'42"W	97.73
L244	N45°31'14"W	114.14
L245	N45°07'04"W	113.15
L246	N40°28'37"W	94.04
L247	N40°22'24"W	120.71
L248	N76°09'13"W	23.58
L249	N76°09'13"W	135.31
L250	S84°34'20"W	271.64
L251	N49°56'17"W	51.13
L252	N49°56'17"W	170.05
L253	S36°45'16"W	152.30
L254	S61°58'38"W	97.17
L255	N30°32'13"W	157.97
L256	N45°37'55"W	62.57
L257	N53°33'36"E	69.37
L258	N44°31'38"E	83.21
L259	N57°06'53"W	159.02
L260	N26°38'35"E	100.60
L261	N46°51'26"W	76.12
L262	N34°57'40"W	44.22
L263	N34°57'40"W	50.44
L264	N28°22'47"W	75.29
L265	N28°22'47"W	31.85
L266	N13°36'55"W	93.90
L267	S78°21'25"W	593.42
L268	N41°50'12"E	36.89

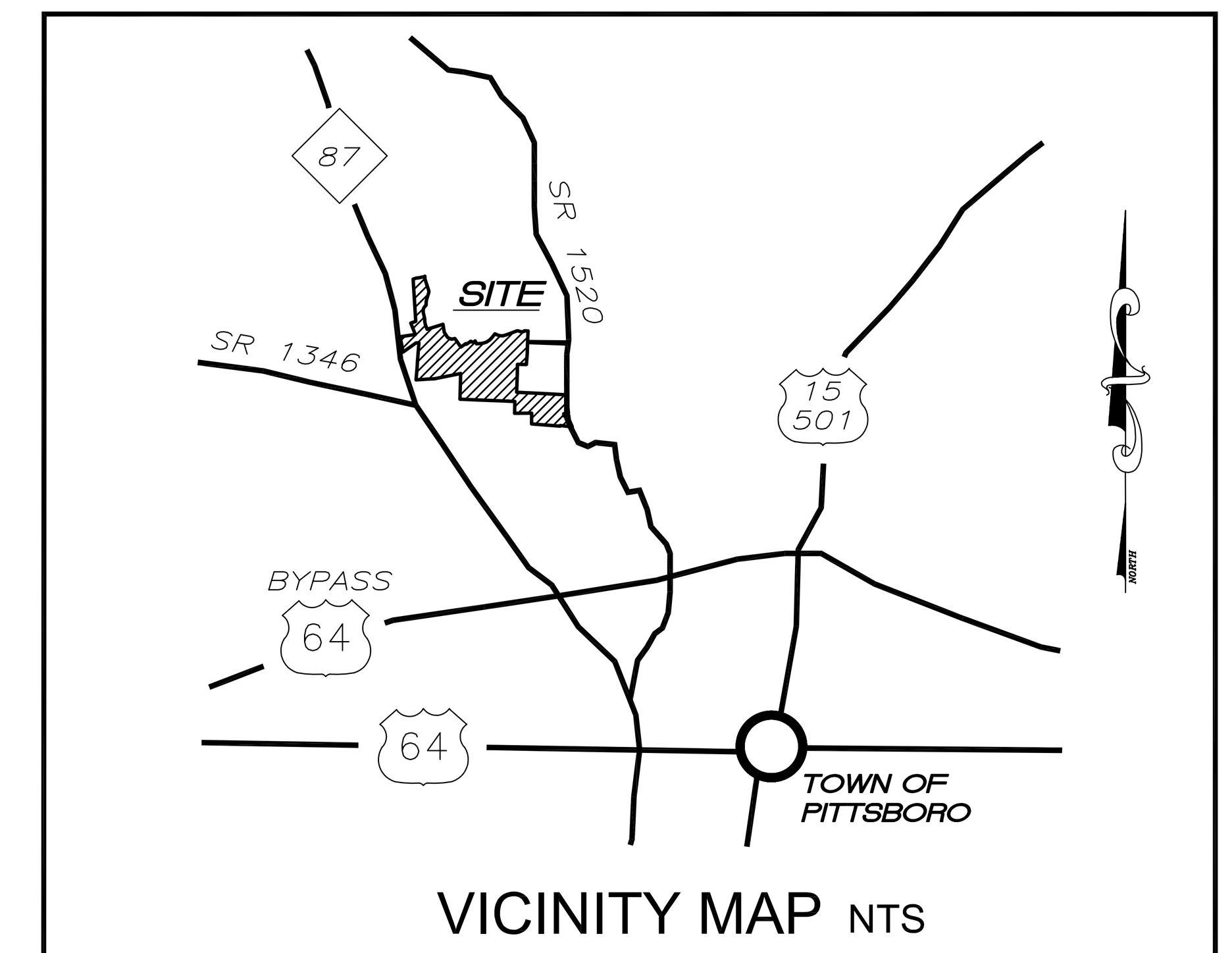

VICINITY MAP NTS

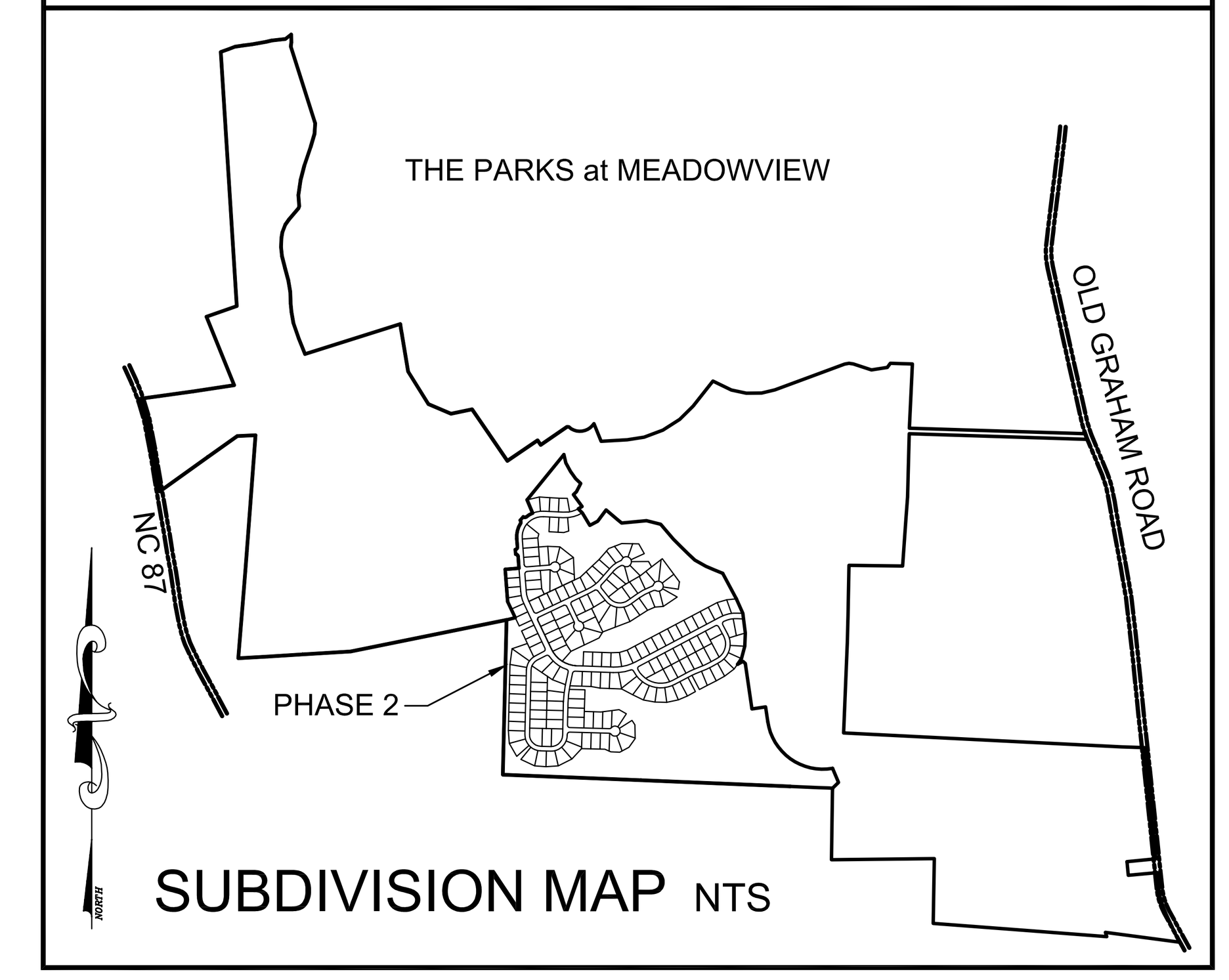

SUBDIVISION MAP NTS

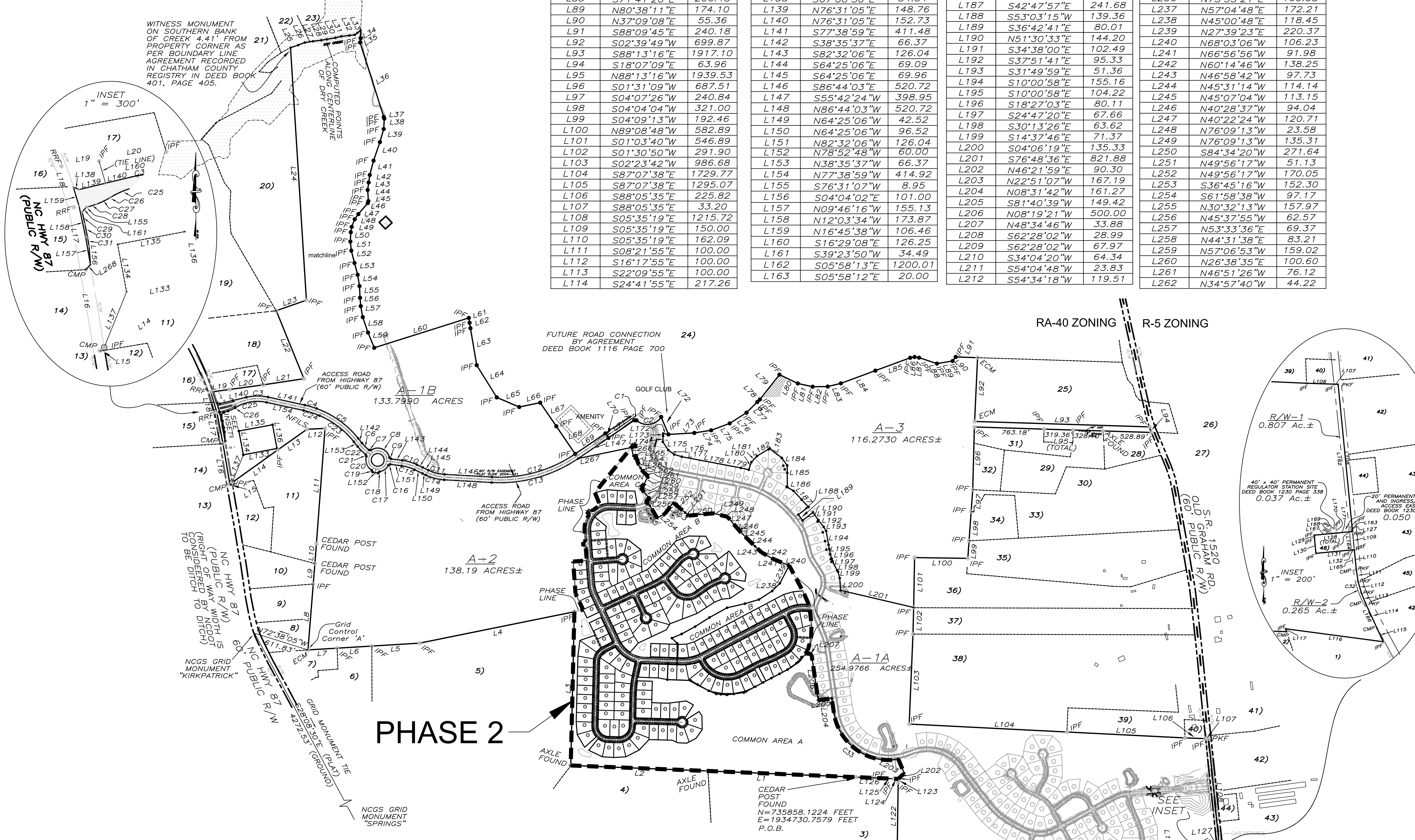

CURVE TABLE

CURVE	LENGTH	RADIUS	CHORD BRG	CHORD LENGTH
C1	26.36	20.00	N86°31'55"W	24.49
C2	309.32	180.00	N81°59'58"E	272.64
C3	238.95	530.00	S89°26'03"W	236.94
C4	135.18	1030.00	N73°53'23"W	135.08
C5	566.93	1030.00	N54°21'43"W	559.80
C6	108.92	470.00	S45°13'57"E	108.68
C7	25.18	20.00	S87°55'55"E	23.55
C8	254.09	130.00	N68°00'00"W	215.53
C9	24.62	20.00	S47°16'14"E	23.09
C10	167.58	530.00	N73°28'36"W	166.89
C11	183.06	470.00	S75°34'34"E	181.90
C12	963.63	1470.00	N74°29'11"E	946.47
C13	1002.96	1530.00	N74°29'11"E	985.10
C14	206.43	530.00	S75°34'34"E	205.12
C15	148.61	470.00	N73°28'36"W	147.99
C16	24.62	20.00	S62°12'02"W	23.09
C17	124.14	130.00	N54°17'33"E	119.48
C18	24.62	20.00	S46°23'04"W	23.09
C19	24.62	20.00	N24°08'40"W	23.09
C20	173.48	130.00	S21°10'44"E	160.89
C21	24.16	20.00	N17°33'23"W	22.72
C22	125.52	530.00	S45°22'41"E	125.22
C23	476.51	970.00	N52°40'01"W	471.74
C24	184.69	970.00	N72°11'42"W	184.41
C25	356.48	465.00	S80°23'16"W	347.81
C26	3.20	425.00	N58°38'38"E	3.20
C27	82.50	425.00	N64°25'14"E	82.37
C28	48.49	425.00	N73°14'59"E	48.47
C29	67.55	3060.62	N12°27'42"W	67.55
C30	74.89	3038.12	N11°07'36"W	74.89
C31	48.64	3064.49	N09°58'01"W	48.64
C32	282.04	724.57	S17°07'17"E	280.26
C33	969.27	604.92	S54°13'18"E	868.86

NO.	ADJOINER	DB-PG/PLAT REF.
1)	ZEBEDEE PEARCE JR. AND WIFE GRACE M. PEARCE	820/739 98-149
2)	CHATHAM PARNERS LLC ROANOKE INVESTMENTS LLC	1293/986
3)	ELIZABETH LEE ALSTON	609/303
4)	CHARLES S. LUTTERLOH	446/183
5)	DONNA L. HOLT	446/181
6)	MABLE C. RODGERS AND HUSBAND WILLIE RODGERS	600/977 87-197
7)	MARVIN CHALMERS AND WIFE VERNICE B. CHALMERS	600/975 93-59
8)	JACQUES DUFOR	1267/899
9)	JACQUES DUFOR AND WIFE WENDY DUFOR	1267/89
10)	ROBERT C. STROWD AND WIFE KAREN C. STROWD	660/1039 95-53
11)	FRED T. PUGH AND WIFE BARBARA C.PUGH	375/141
12)	FRED PUGH AND WIFE BARBARA PUGH	379/524
13)	SUSAN S. BRAXTON AND HUSBAND GLENN BRAXTON	689/244
14)	MINNIE BELLE SIRLS AND HUSBAND CHARLES D. SIRLS	246/310
15)	MRS. BEATRICE B. LASATER	326/388
16)	CHARLES SIRLS JR. AND WIFE MINNIE BELL SIRLS	450/196
17)	WALTER C. HENDERSON	418/422
18)	JERRY R. JUSTICE	675/451
19)	JERRY R. JUSTICE	675/451
20)	LARRY F. JUSTICE HEIRS	675/463
21)	MORRIS REID LOVE AND WIFE KATHLEEN G. LOVE	652/294 94-397
22)	C.W. LUTTERLOH AND WIFE VIRGILIA LUTTERLOH	573/431 91/160
23)	LYNN LUTTERLOH FROST AND HUSBAND ANDREW MCLEAN	752/508 98-168
24)	JORDAN LAKE PRESERVE CORP.	1116/710 2001-476
25)	BILLY WAYNE CAMPBELL AND WIFE CHARITY C. CAMPBELL	379/703

NO.	ADJOINER	DB/PG	PLAT REF.
26)	NEW SALEM BAPTIST CHURCH	1229/175	HR/167
27)	MARY SUSAN BACK	896/1017	2001-456
28)	JOHN G. WRIGHT AND WIFE GLADYS ANN WRIGHT	593/589	
29)	FRANK T. FOUSHEE AND WIFE EMILY R.FOUSHEE	570/449	95-49
30)	GREGORY SCOTT WARD	800/440	34-95
31)	LARRY WAYNE GLENN	1133/866	95-49
32)	LARRY WAYNE GLENN	1263/570	95-49
33)	TERRY A. AYERS	823/47	2000-126
34)	DENNIS M. DOWDY	794/99	2000-126
35)	BYRON JONES	447/864	
36)	BILLY C. AKRIDGE AND WIFE JUDITH H. AKRIDGE	528/38	
37)	SHAWN LIONEL MCKENZIE	1117/59	
38)	GEORGE CLIFTON SCURLOCK,JR.	661/111	98-240
39)	GEORGE C. SCURLOCK,JR.	661/111	98-240
40)	RUBY M. SCURLOCK AND HUSBAND GEORGE C. SCURLOCK	290/354	
41)	GEORGE C. SCURLOCK	263/263	
42)	ALLEN R. PHILLIPS TERESA E. PHILLIPS JUNIUS EARL MAYNARD	1121/263	2003-323
43)	WILLIAM M. COOPER JR.	424/589	
44)	FLORENCE H. WALTERS CLARENCE M. WALTERS	1236/247	92-52
45)	LAURA MOORE GEORGE DARK JOSEPH DARK	900/67	
46)	CHATHAM PARTNERS LLC POLK-SULLIVAN,LLC	1057/228	2004-205

ACREAGE TABLE

INTERIOR PARCELS:
PARCEL A-1A = 254.9766 ACRES
PARCEL A-1B = 133.7990 ACRES
ACCESS ROAD TO NC HWY 87 = 7.7832 ACRES
TOTAL GROSS ACREAGE = 396.5588 ACRES

OLD GRAHAM RD. R/W = -1.0714 ACRES
PUBLIC SERVICE EASEMENT = -0.0872 ACRES
NC HWY 87 R/W AREA = -0.4030 ACRES
TOTAL NET ACREAGE = 394.9972 ACRES

EXTERIOR PARCELS:
PARCEL A-3 = 116.2730 ACRES
PARCEL A-2 = 280.4856 ACRES
TOTAL GROSS ACREAGE = 396.7586 ACRES

NC HWY 87 R/W AREA = -0.294 ACRES
TOTAL NET ACREAGE = 396.4646 ACRES

TOTAL PROJECT ACREAGE = 793.3174 ACRES

NOTES:

1. THE PROPERTY SHOWN HEREON IS SUBJECT TO ALL EASEMENTS OF RECORD AFFECTING SAME.
2. THE ENGINEER, PLANNER, AND SURVEYOR DO NOT CERTIFY TO EXISTANCE OR NON-EXISTANCE OF ANY UNDERGROUND UTILITIES THAT MAY OR MAY NOT EXIST.
3. SETBACKS FOR IMPROVEMENTS ON LOTS SHALL BE AS FOLLOWS:
   FRONT YARD SETBACK: 40'
   SIDE YARD SETBACK: 10'
   REAR YARD SETBACK: 40'
   SETBACKS DIFFERING FROM THESE MAY BE ESTABLISHED FOR PARTICULAR LOTS BY THE RECORDED DECLARATION OF COVENANTS, BY THE ARCHITECTURAL AND SITE DESIGN GUIDELINES OR THE APPLICABLE ARCHITECTURAL REVIEW COMMITTEE.
4. ROADWAY CLASSIFICATIONS:
   PARKWAY DRIVE 60' PRIVATE RIGHT OF WAY
   DAISY DRIVE 50' PRIVATE RIGHT OF WAY
   ADVENTURE LANE 50' PRIVATE RIGHT OF WAY
   PINE STRAW PLACE 50' PRIVATE RIGHT OF WAY
   DISCOVERY DRIVE 50' PRIVATE RIGHT OF WAY
   EAGLES NEST LOOP 50' PRIVATE RIGHT OF WAY
   GRASSY KNOLL COURT 50' PRIVATE RIGHT OF WAY
   MISTY GLEN LANE 50' PRIVATE RIGHT OF WAY
   THE PARKS DRIVE 60' PRIVATE RIGHT OF WAY
5. THERE IS A 10' MULTI-PURPOSE UTILITY EASEMENT ALONG ALL LOT FRONTS.
6. THERE ARE NCDOT 10' x 70' SIGHT TRIANGLES AT ALL STREET INTERSECTIONS.
7. ALL LOTS SHOWN HEREON WILL BE CONVEYED SUBJECT TO RESTRICTIONS, CONDITIONS, COVENANTS ADN PROVISIONS FOR SETBACKS, USE, MAINTENANCE, EASEMENTS, ASSESSMENTS AND OTHER MATTERS SONTAINED IN A RECORDED DECLARATION OF COVENANTS.
8. TOTAL ACREAGE OF PARENT PARCELS:
   TRACT A-1A: ± 280.4856 ACRES
   TRACT A-2: ± 254.9766 ACRES
9. THE PRIVATE ROADS SHOWN HEREON ARE TO BE INITIALLY CONSTRUCTED AND MAINTAINED BY THE PARKS AT MEADOWVIEW, LLC. OR ITS SUCCESSORS AND ASSIGNS. SUBSEQUENTLY, THEY WILL BE CONVEYED TO AND MAINTAINED BY THE PARKS AT MEADOWVIEW PROPERTY OWNERS ASSOCIATION (THE "ASSOCIATION").
10. TOPOGRAPHY TAKEN FROM AERIAL MAPPING.
11. BOUNDARY INFORMATION PROVIDED BY ABSOLUTE LAND SURVEYING AND MAPPING, PA
12. PORTIONS OF THE SITE ARE WITHIN THE 100 YEAR FLOODPLAIN PER FEMA PANEL 3710973400J AND 3710974400J, DATED JULY 13, 2005
13. WATER TO BE PROVIDED BY HEATER UTILITIES, INC.
14. SEWER TO BE COLLECTED AND TREATED BY HEATER UTILITIES, INC.
15. ALL ROADS TO BE PUBLIC AND BUILT TO NCDOT STANDARDS AND SPECIFICATIONS.
16. THERE ARE NO CEMETERIES LOCATED WITHIN THE PROJECT BOUNDARY.
17. THESE PARCELS ARE LOCATED NEAR AN AREA THAT IS PRESENTLY USED FOR AGRICULTURAL PURPOSES. NORMAL AGRICULTURAL OPERATIONS MAY CONFLICT WITH RESIDENTIAL LAND USE. NC LAW (GENERAL STATUTES SECTION 106 - 701) PROVIDES SOME PROTECTION FOR EXISTING AGRICULTURAL USES.
18. WETLAND, PERENNIAL AND INTERMITTENT STREAM, AND MARGINAL CHANNEL INFORMATION PROVIDED BY SOILS AND ENVIRONMENTAL CONSULTANTS, INC.

SITE DATA:

PHASE 2 ACREAGE	± 173.40 Ac.
ZONING	RA - 40
WATERSHED	WSIV - PROTECTED AREA
TOTAL HOMESITES	182
LENGTH OF PRIVATE ROAD	± 11,568 L.F.
ACREAGE IN PRIVATE R/W	± 14.91 Ac.
TOTAL LOT AREA	± 75.79 Ac.
MINIMUM LOT SIZE	± 15,000 s.f. (0.34 Ac.)
MAXIMUM LOT SIZE	± 35,497 s.f. (0.81 Ac.)
AVERAGE LOT SIZE	± 18,140 s.f (0.42 Ac.)
COMMON AREA "A"	± 2,280,096 s.f. (52.34 Ac.)
COMMON AREA "B"	± 1,165,948 s.f (26.77 Ac.)
COMMON AREA "C"	± 156,367 s.f (3.59 Ac.)
TOTAL COMMON SPACE	± 3,602,412 s.f (82.70 Ac.)

SYMBOL LEGEND

IPS	IRON PIPE SET
IPF	IRON PIPE FOUND
RRS	RAIL ROAD SPIKE SET
RRF	RAIL ROAD SPIKE FOUND
ECM	EXISTING CONCRETE MONUMENT
CMP	COMPUTED POINT
—X—	FENCING
OVHD	OVERHEAD UTILITY LINES
NCDOT	NCDOT EASEMENT LINE
	UTILITY POLE W/ OVERHEAD LINES
	WATER SUPPLY WELL
	PERK SITE
	IRON PIPE SET
10'-DE	10' DRAINAGE EASEMENT
20'-DE	20' DRAINAGE EASEMENT
ST	10' x 70' SIGHT TRIANGLE
UEA	UTILITY EASEMENT AREA

OWNER / DEVELOPER:

The Parks at Meadowview, LLC
107 Streamwood Road
Troutman, NC
Phone: 864-710-3989

ENGINEER & PLANNER:

CE Group, Inc.
11000 Regency Parkway, Suite 410
Cary, NC 27511
Phone: 919-367-8790

SURVEYOR:

CE Group, Inc.
11000 Regency Parkway, Suite 410
Cary, NC 27511
Phone: 919-367-8790

PLAT - 2006-29

PIN - 9733-17-3900
Deed Yr/Bk/Pg - 2007/1313/0748
Parcel No. 10657

PIN - 9733-37-6690
Deed Yr/Bk/Pg - 2006/1237/0469
Parcel No. 5983

PRELIMINARY
FOR REVIEW ONLY
NOT RELEASED
FOR CONSTRUCTION

NORTH

PLAT SLIDE 2005-193

600' 300' 0 600' 1200'

SCALE: 1" = 600'

NO.	REVISIONS	DATE

CE Group, inc.
LAND PLANNING
CIVIL ENGINEERING
LAND SURVEYING
11000 Regency Parkway, Suite 410, Cary, N.C. 27518
Voice (919) 367-8790 Fax (919) 367-8791

NORTH CAROLINA LANDSCAPE ARCHITECT PAUL R. MEDER
Preliminary Not Released For Construction

THE PARKS at MEADOWVIEW
CHATHAM COUNTY, NC

PHASE 2 - PRELIMINARY PLAT
MAJOR SUBDIVISION

Date: JULY 11, 2008
Scale: 1" = 600'
Drawn: ACS
Checked: PRM
Project No. 125-08
Computer Dwg. Name PH2_PRELIM-PLAT.dwg

Sheet No: 1 Of 3