














Map Title



-  parcels_withtax1
-  Centerline (FULLNAME)
-  Flood Map Number (PAN)
-  Base Flood Elevation (WSEL100)
- Floodzone (FLOODZONE)
 -  AE
 -  zoning_non-conforming
 -  Hydrology Major
- hydro_line (MINOR1)
 - 99999
 -  200
 -  202
 -  201
 -  406
 -  412
 -  605

