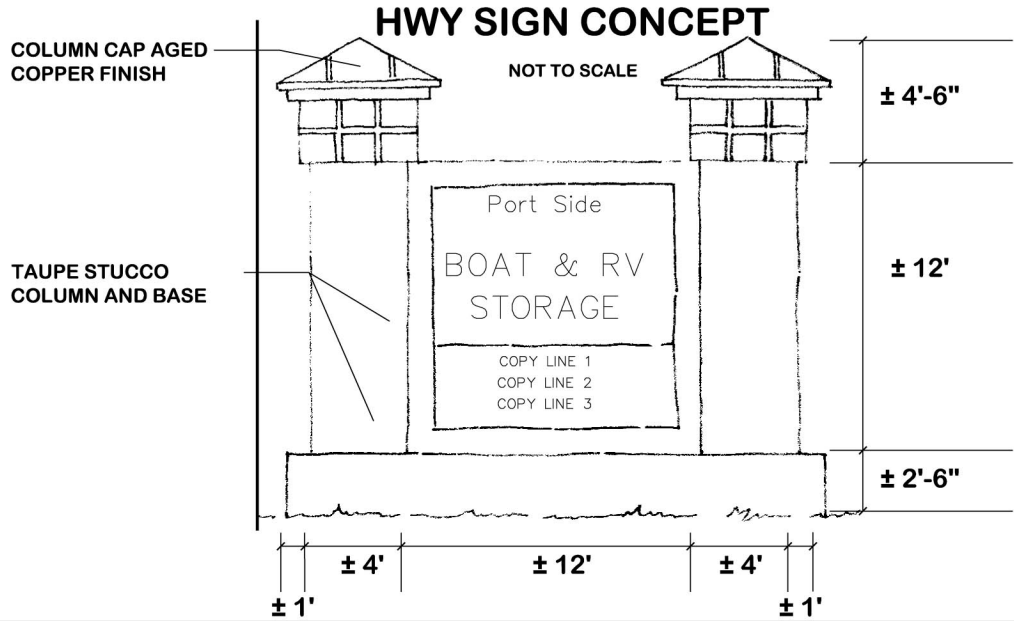
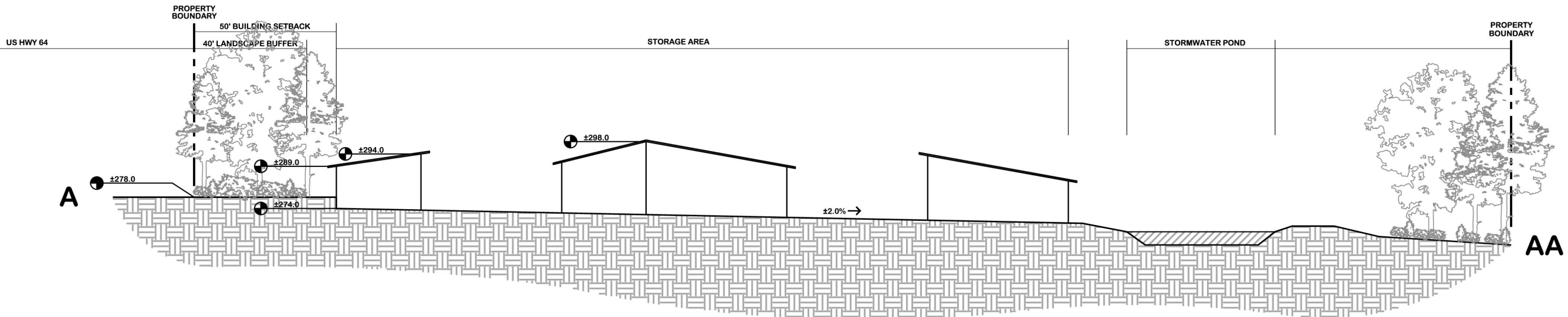


US HIGHWAY 64 - CONCEPTUAL ELEVATION

SCALE: 1" = 60'




CONCEPTUAL SECTION A-AA

SCALE: 1" = 40'

Port Side
 BOAT & RV STORAGE
 Section and Elevation Views
 Chatham County, North Carolina

PRELIMINARY
 FOR REVIEW ONLY
 NOT RELEASED
 FOR CONSTRUCTION

Date: August 17, 2007



NORTH

NOTE: SECTION, ELEVATION, AND HIGHWAY SIGN ARE CONCEPTUAL AND ILLUSTRATE INTENT FOR DEVELOPMENT OF PROPERTY. ACTUAL ARCHITECTURAL DESIGN DRAWINGS MAY VARY.