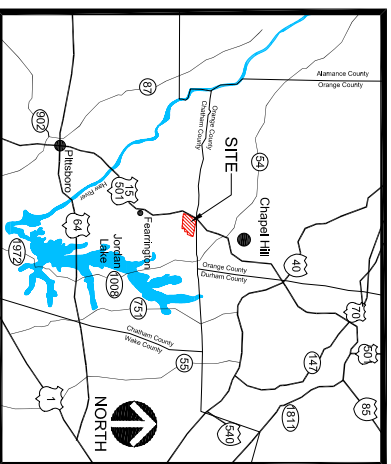


COUNTY LINE SITE




CHATHAM COUNTY, NC

DISTURBED AREA
EXHIBIT

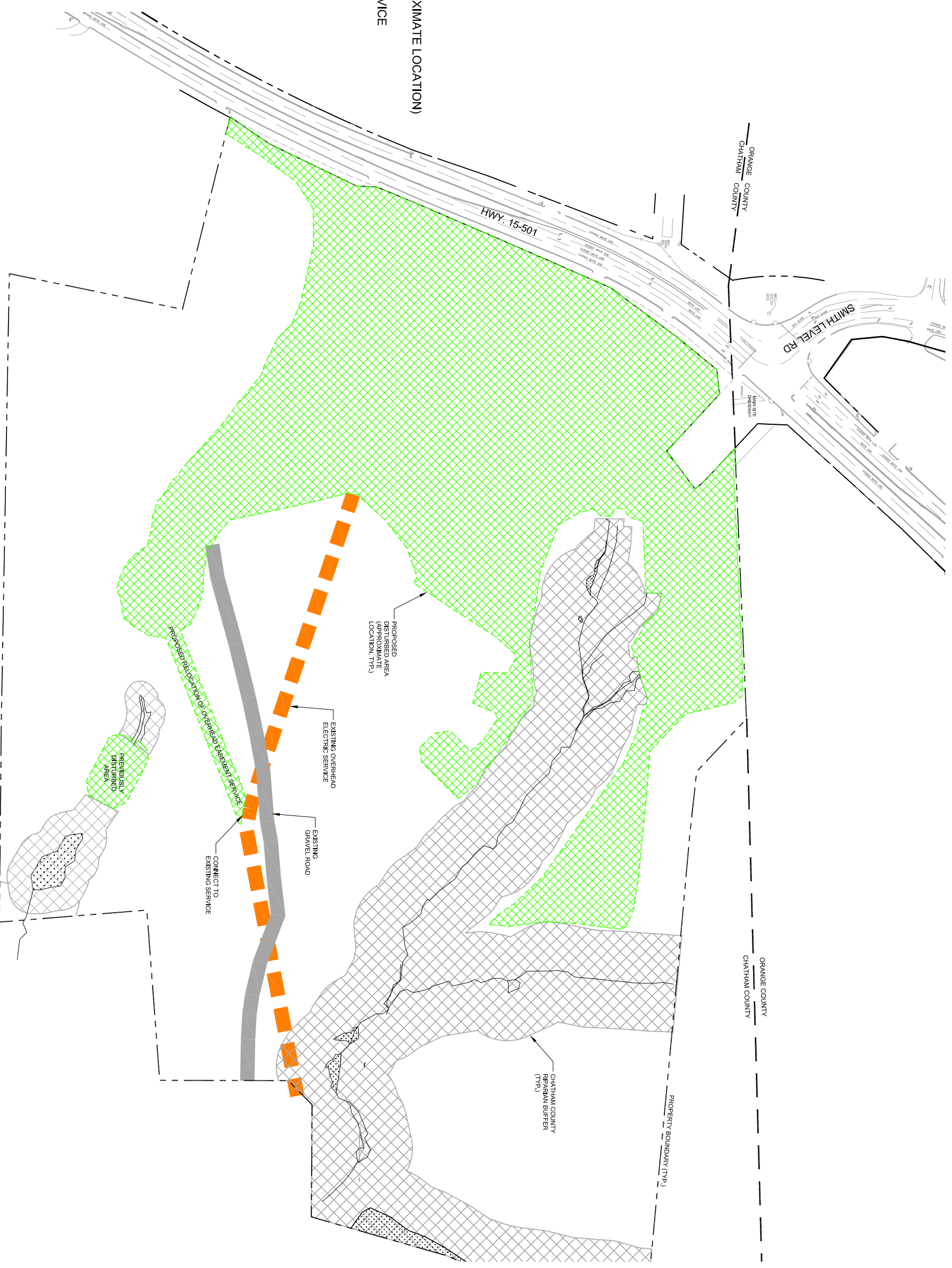
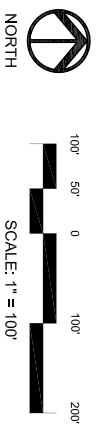
NOVEMBER 7, 2008



VICINITY MAP
NOT TO SCALE

- LEGEND:
-  PROPOSED DISTURBED AREA (APPROXIMATE LOCATION)
 -  EXISTING OVERHEAD EASEMENT SERVICE
 -  EXISTING GRAVEL ROAD

NOTE: SEE PRELIMINARY PLAT AND S&EC REPORTS FOR INFORMATION REGARDING STREAM AND WETLAND DESIGNATIONS.



CE Group, Inc.
LAND PLANNING
CIVIL ENGINEERING
LAND SURVEYING

10000 Highway 70, Suite 410, Cary, NC 27513
Voice: (919) 557-2720 Fax: (919) 557-0793

NOTE: THE FEATURES DESCRIBED AND DEPICTED HEREIN ARE BASED ON CURRENT DEVELOPMENT PLANS. ACTUAL DEVELOPMENT MAY BE SUBJECT TO CHANGE.