



Exhibit B:
Areas Approved by BOC
for RA-40 Zoning
Sheet 1 of 9


Legend

 Areas Approved for RA-40 Zoning

Zoning Jurisdictions


NAME


 PITTSBORO ZONING

 SILER CITY ZONING

Zoning Jurisdictions

NAME

 COUNTY ZONING

 UNZONED

1 inch equals 0 miles
0.2 0.1 0 0.2 Miles



5

Prepared by the
Chatham County
Planning Department
November 20, 2007

GIS DATA DISCLAIMER
FOR CHATHAM COUNTY NC

Information contained herein is provided for informational purposes only. The County of Chatham provides geographic information systems (GIS) data, maps, and metadata with no claim as to the completeness, usefulness, or accuracy of its content, positional or otherwise. The user hereby acknowledges that the Geographic Information Systems (GIS) data contained on this site are subject to constant change and that its accuracy cannot be guaranteed. The County and its officials and employees make no warranty, express or implied, and assume no legal liability or responsibility for the ability of users to fulfill their intended purposes in accessing or using GIS data or metadata or for omissions in content regarding such data. The data on this site could include technical inaccuracies and typographical errors. Independent verification of all data contained herein should be obtained by users of the data. The data on this site is presented "as is," without warranty of any kind, including, but not limited to, the implied warranties of merchantability, fitness for a particular purpose, or non-infringement. Your use and browsing of information on this site is at your own risk. The County assumes no obligation to assist the user in the use of such data or in the development, use, or maintenance of any applications applied to or associated with the data or metadata.

