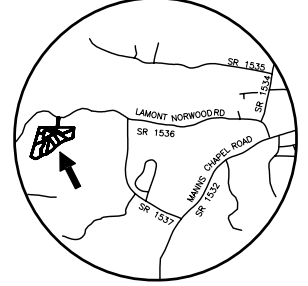




VICINITY MAP



Thomas A. Wilkie
Paulette T. Wilkie
DB 564 pg 132

John A. Ford
Margaret Ford
DB 993 pg 211

Bruce Curtis
Db 1227 pg 122

Kevin J. Mitchell
Jeanne F. Mitchell
DB 651 pg 144

William J. Hanson
Marilyn Hanson
DB 804 pg 846

Carlos W. Reina
DB 937 pg 235

NOTE: These parcels are located near an area that is presently used for agricultural purposes. Normal agricultural operations may conflict with residential land use. NC law (General Statutes Section 106-701) provides some protection for existing agricultural operations against nuisance lawsuits.

NOTE: "Stream Buffer" indicates a Water Hazard Area and Stream Vegetative Buffer.

Charles Tandy Jones, Jr.
DB 463 pg 158

Blanche W. Norwood
05-E-40

Hazel Hine
William C. Portin Heirs
DB 293 pg 109

OWNER: Bruce W. Curtis
2342 Castle Rock Farm Road
Pittsboro, NC 27312
This property was acquired by deed recorded in Book 1227 page 122.
PIN 9756 00 12 8249
Parcel # 1733

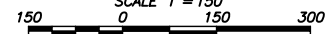
- NOTES:
1. Zoning RA-40 Watershed WS-IV-PA
 2. Public water is not available to this property
 3. All lots proposed for single family residential.
 4. Minimum lot: 2.16 Ac. Average lot: 4.00 Ac.

PRELIMINARY PLAN -
ARCADIA

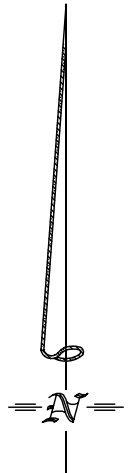
BALDWIN TWP., CHATHAM CO., NORTH CAROLINA

MAY 9, 2007

SCALE 1"=150'



- Existing Iron Stake
 - Existing Conc. Mon.
 - Iron Stake Set
 - Conc. Mon. Set
 - Mathematical Pt.
 - Nail Set
- NOTE: Areas by coordinate computation.



ENT
Land Surveys, Inc.
226 S. Churton St., Hillsborough, NC 27278
(919) 732-8262