



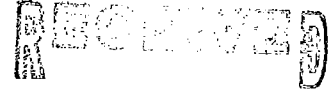
Michael F. Easley, Governor

William G. Ross Jr., Secretary  
North Carolina Department of Environment and Natural Resources

Coleen H. Sullins, Director  
Division of Water Quality

August 1, 2007

**DWQ EXP# 07-1284**  
Chatham County



AUG 3 2007

LITTLE & LITTLE

Mr. J. Mack Little  
Little & Little Landscape Architects, PLLC  
P.O. Box 1448  
Raleigh, NC 27602

Subject Property: **Fieldstone Residential Subdivision**

**On-Site Stream Intermittent/Perennial Determination - EXPRESS REVIEW PROGRAM**


On August 1, 2007, at your request, an on-site determination was conducted to review two stream features located on the subject property to determine their intermittent/perennial status. The features are labeled as "A" and "B" on the attached map, initialed by Lia Myott on August 1, 2007. The Division of Water Quality (DWQ) has determined that the following:

- Feature "A" is an intermittent stream on the property and transitions to a perennial stream at the flag labeled "A1".
- Feature "B" is an ephemeral stream on the property.

This on-site determination shall expire five (5) years from the date of this letter.

This letter *only* addresses the intermittent/perennial status of the stream features listed above according to current DWQ standards and does not approve any activity within the streams or address features that were not observed during the site visit. Nor does this letter approve any activity within Waters of the United States or Waters of the State. If you have any questions, please contact Lia Myott at 919.733.9502.

Sincerely,



Coleen H. Sullins, Director  
NC Division of Water Quality

CHS/cbk/lem

Attachments: USGS Topo Quad Map

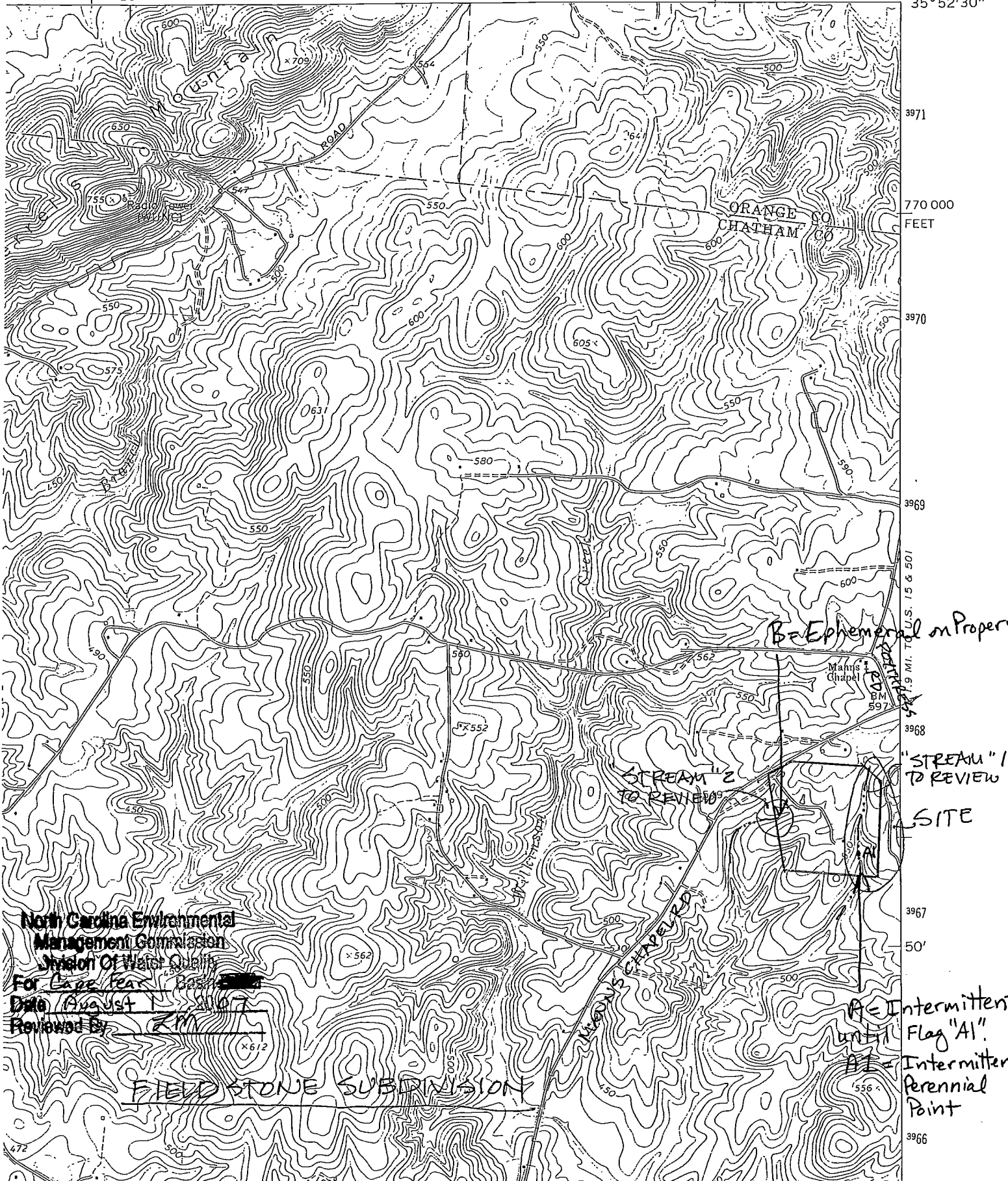
cc: Lynn Richardson, Chatham County Planning Dept., 80-A East Street, P.O. Box 54, Pittsboro, NC 27312  
File Copy  
Central Files

Exp 07-1284

BYNUM QUADRANGLE  
NORTH CAROLINA  
7.5 MINUTE SERIES (TOPOGRAPHIC)

51551 NE  
(CHAPEL HILL)

665 10' 666 667 668 1:960 000 FEET 79°07'30" 35°52'30"



North Carolina Environmental  
Management Commission  
Division Of Water Quality  
For Cape Fear  
Date August 1, 2007  
Reviewed By RM

FIELDSTONE SUBDIVISION

Be Ephemeral on Property

STREAM "2"  
TO REVIEW

STREAM "1"  
TO REVIEW  
SITE

A = Intermittent  
Flag "A1"  
B = Intermittent  
Perennial  
Point

U.S. 15 & 501  
1.9 MI.

3966