

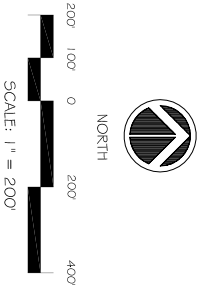


**EXISTING ZONING DISTRICTS**

**PROPOSED ZONING DISTRICTS**

**LEGEND**

ZONING DISTRICT	CURRENT	AREA (AC.)	NET CHANGE
	GENERAL BUSINESS	± 19.66	+ 9.71
	RA-40	± 43.64	- 9.71
	(CONDITIONAL USE B-1)	± 29.37	



NO.	REVISIONS	DATE

**CE Group, inc.**  
 LAND PLANNING  
 CIVIL ENGINEERING  
 CONSTRUCTION MANAGEMENT  
 11000 Regency Parkway, Suite 410, Cary, N.C. 27511  
 Voice (919) 367-8790 Fax (919) 367-8791



COUNTY LINE PLAZA  
 HIGHWAY 15-501  
**ZONING DISTRICTS**  
 CHATHAM COUNTY, NC

Date: AUGUST 21, 2006  
 Scale: 1" = 200'  
 Designer: JWV  
 Checker: MPA  
 Project No.: 100-08  
 Computer Desig. Name: 100-08\_Micor-Pan  
 Sheet No.: **1** Of 6