

JDG Consultants
John D. Gray
123 Cub Creek Ext
Chapel Hill, NC 27517
919-929-4105 • 919-815-0698

May 7, 2006

To Whom It May Concern:


Re: Preliminary Soil Evaluation of Harbison Tract (Pin # 9754-09-9218.000)

You will find enclosed a map outlining the findings of preliminary soil evaluations of the above referenced tract of land (Pin # 9754-09-9218.000) on River Forest Rd. in Chatham County, NC. As the map shows, the unlabeled portions indicate areas provisionally suitable for subsurface sewage disposal systems to serve single family homes. These areas are predominated by soils greater than 18" in suitable depth. The hatched areas on the map represent unsuitable soils areas with less than 18" of suitable soil predominating. It is important to remember that many factors play into the sizing of a septic system, and further testing, calculation, and investigation may be required to ensure that the designated areas can handle any proposed system. Of course, as with any subsurface on-site wastewater disposal system, the local Health Department has the final permitting authority and must give approval of all soils areas.







I hope that this will help meet the needs of your preliminary planning goals and provides you with the information necessary to make decisions about the future use of this land. Should you have any questions concerning the details of the evaluation or this report please feel free to contact us at any time.

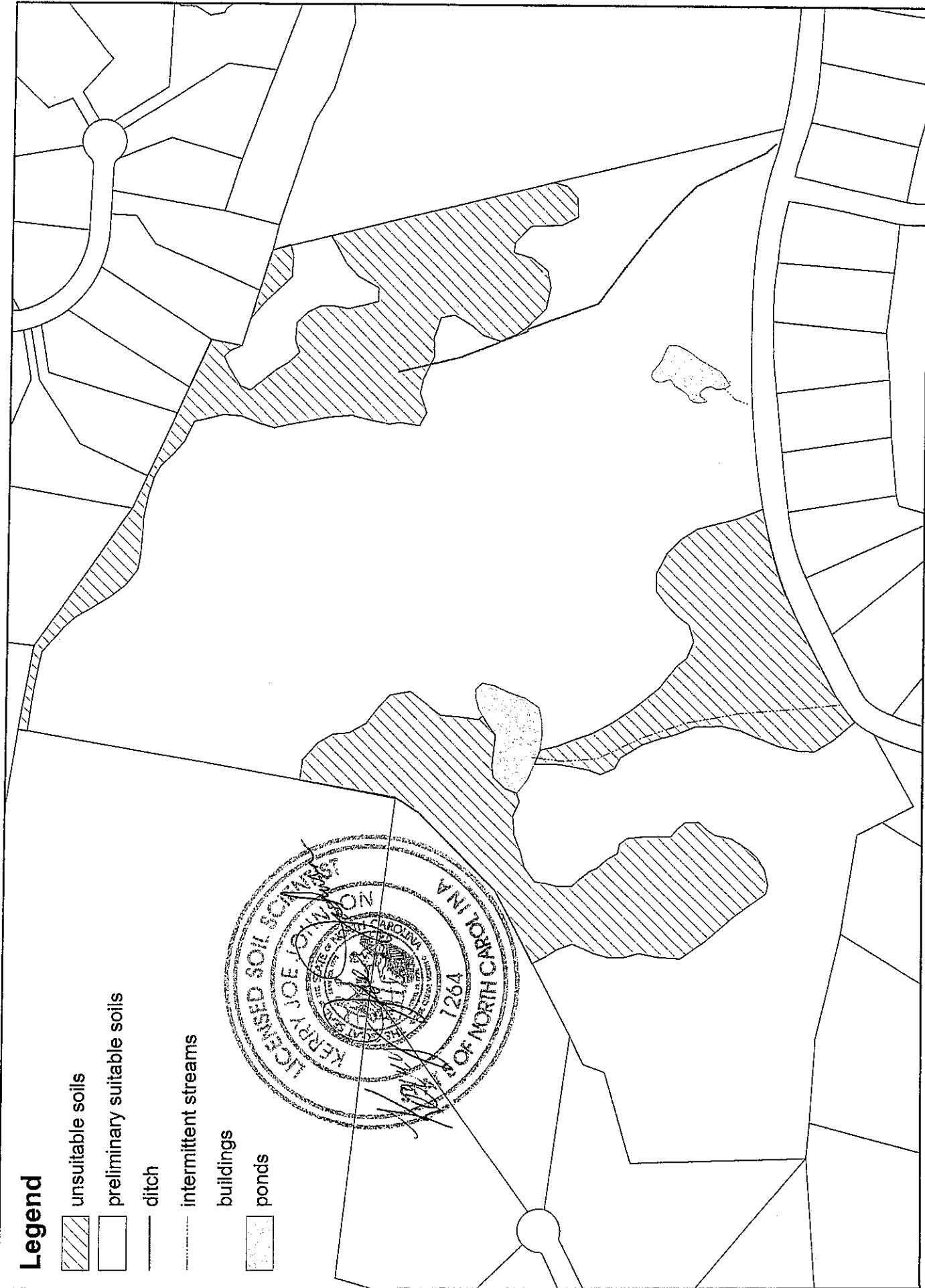

Sincerely,


John D Gray, RS


Kerry Joe Johnson, LSS RS

Legend

-  unsuitable soils
-  preliminary suitable soils
-  ditch
-  intermittent streams
-  buildings
-  ponds



Harbison Project 3-28-2006