

# CHATHAM COUNTY PLANNING OFFICE

## DIGITAL DOCUMENT SUBMISSION GUIDLINES

Chatham County, in the interest of record automation, requests that all subdivision plans and zoning application documents be submitted to the Planning Office in digital and hardcopy formats. The primary function of this document is to provide digital submission standards, procedures and requirements.

### ELECTROINC PLAN AND APPLICATION SUBMITTAL

- **ALL DIGITAL FILES SHOULD BE PC COMPATIBLE.** All digital documents should be in Portable Document Format (pdf).
- All related digital files should be located in a single directory or folder in the media and named accordingly. Acceptable media will include floppy disks and CD-ROM's. Discs and disc sleeves/cases should be labeled with the surveyor/contractor name, phone number, project name and phase. Revisions to previous submissions should be named as such. Digital files may be transmitted via email if approved by the Planning Office.
- Multiple pages of a document shall be combined into a single document when logical and document size permits. Ideally, unzipped files should not be larger than 5 megabytes (mb) in size. Compressed files should be WinZip or PkZip compatible and have a .zip extension.
- In order to create a uniform method of accepting digital documents two types of submissions will be considered:
  1. Initial submittal of documents.
  2. Revisions to previously submitted documents.
- PDF documents produced by scanning paper documents should be scanned at resolutions that will ensure pages are legible both on the computer screen and when printed. Therefore, we highly recommend scanning documents at 300 dots per inch (dpi) to balance legibility and file size. All documents should be properly oriented so that the top of the page is always at the top of the monitor.
- When submitting numerous digital documents on a disc please provide an ASCII text file named "Submittal.txt" that contains a listing of the documents contained on the disc.

### QUESTIONS

If you have questions regarding the submission of digital documents to the Planning Office, please phone 919-542-8204.

919-542-0293

Chatham County Planning Department  
P.O. Box 54  
Pittsboro, NC 27312  
Tel: (919) 542-8204  
Fax: (919) 542-2698

Type of Review  
 Sketch  
 Preliminary  
 Final

**MAJOR SUBDIVISION APPLICATION**

Name of Subdivision: Forn Creek Subdivision

Subdivision Applicant: \_\_\_\_\_ Subdivision Owner: \_\_\_\_\_

Name: David C. Johnson

Name: David C. Johnson

Address: 240 Running Deer Trail  
Pittsboro, NC 27312

Address: 240 Running Deer Trail

Phone:(W) 545-5625

Phone:(W) \_\_\_\_\_

Phone:(H) 619-1957 Fax: 545-0360

Phone:(H) \_\_\_\_\_ Fax: \_\_\_\_\_

E-Mail dcjsmi@earthlink.net

E-Mail \_\_\_\_\_ 9762-88-

Township: New Hope Zoning: RA-40

P. I. N. # 9762-87-8043 + 5003

Flood Map # 370299-00 Zone: X

Parcel # \_\_\_\_\_

Watershed: WSTV-PA

Existing Access Road: S.R. # \_\_\_\_\_

S.R. road name \_\_\_\_\_

Total Acreage: 20

Total # of Lots: 4

Min. Lot Size: 3.723

Ph. I Acreage \_\_\_\_\_

Ph. I # of lots \_\_\_\_\_

Max. Lot Size: 6.106

Ph. II Acreage \_\_\_\_\_

Ph. II # of lots \_\_\_\_\_

Avg. Lot Size: 5

Ph. III Acreage \_\_\_\_\_

Ph. III # of lots \_\_\_\_\_

Type of new road:  Private/ Length 2075'  Public/ Length \_\_\_\_\_

from Running Deer Trail to cul-de-sac

Road Surface:

paved

gravel

Water System:

individual wells

community wells

public system

name \_\_\_\_\_

Sewer System:

septic systems

community system

public system

name \_\_\_\_\_

List other facilities: commercial, recreation, etc., and the approximate acreage or square footage: \_\_\_\_\_

[Signature]  
Signature of Applicant

Date 5/11/06 [Signature]  
Signature of Owner

Date 5/11/06

For Office Use Only:

Notes: \_\_\_\_\_

Approved by County Commissioners: Sketch \_\_\_\_\_  
Preliminary \_\_\_\_\_  
Final \_\_\_\_\_

Payment: Date \_\_\_\_\_ / \_\_\_\_\_ / \_\_\_\_\_ Amount: \$ \_\_\_\_\_

SUBDIVISION: Fern Creek Subdivision  
DIRECTIONS: Off Sugar Lake Road take right onto Running Deer Trail. New Road off that  
DEVELOPER: Dave Johnson PHONE NUMBER: (919) 616-1957

Major Development: \_\_\_\_\_ Minor Development: ✓ 4 lots  
Development with acreage of 10 acreage of 10 acres or more: \_\_\_\_\_

Proposed road names	OK to submit	DUPLICATED Do not Submit
① <u>Fern Creek Trail</u>	<u>✓</u>	
<u>only roadway</u>		

DATE SUBMITTED TO EOC: 3-13-06  
SUBMITTED BY: Cynthia Perry - Attorney for Mr. Johnson  
EOC OFFICER: Denise Suits  
DATE ROADS APPROVED: \_\_\_\_\_  
DATE FINAL PLAT RECEIVED: \_\_\_\_\_  
DATE GIVEN TO 911: \_\_\_\_\_  
DATE CONTACT MADE WITH NUMBERS: \_\_\_\_\_  
SURROUNDING COUNTY CONTACTED: \_\_\_\_\_  
PERSON SPOKEN WITH: \_\_\_\_\_  
COMMENTS: \_\_\_\_\_

Please fax OK to 542-6938  
Cindy Perry

3/13/06 10:09/02



KM July 1985

Certification of New Private Road

I Mark Perry surveyor,  
engineer, architect, or licensed contractor for David C.  
Johnson (owner) hereby certify that the private  
roads shown on the map entitled Fern Creek Subdivision  
by McKimm & Creed dated 12/13/2004  
are built to the private road standards as specified by the Subdi-  
vision Regulations of Chatham County as of July 1, 1985. This  
certification is based on my inspection of said roads and considera-  
tion of the specified standards.

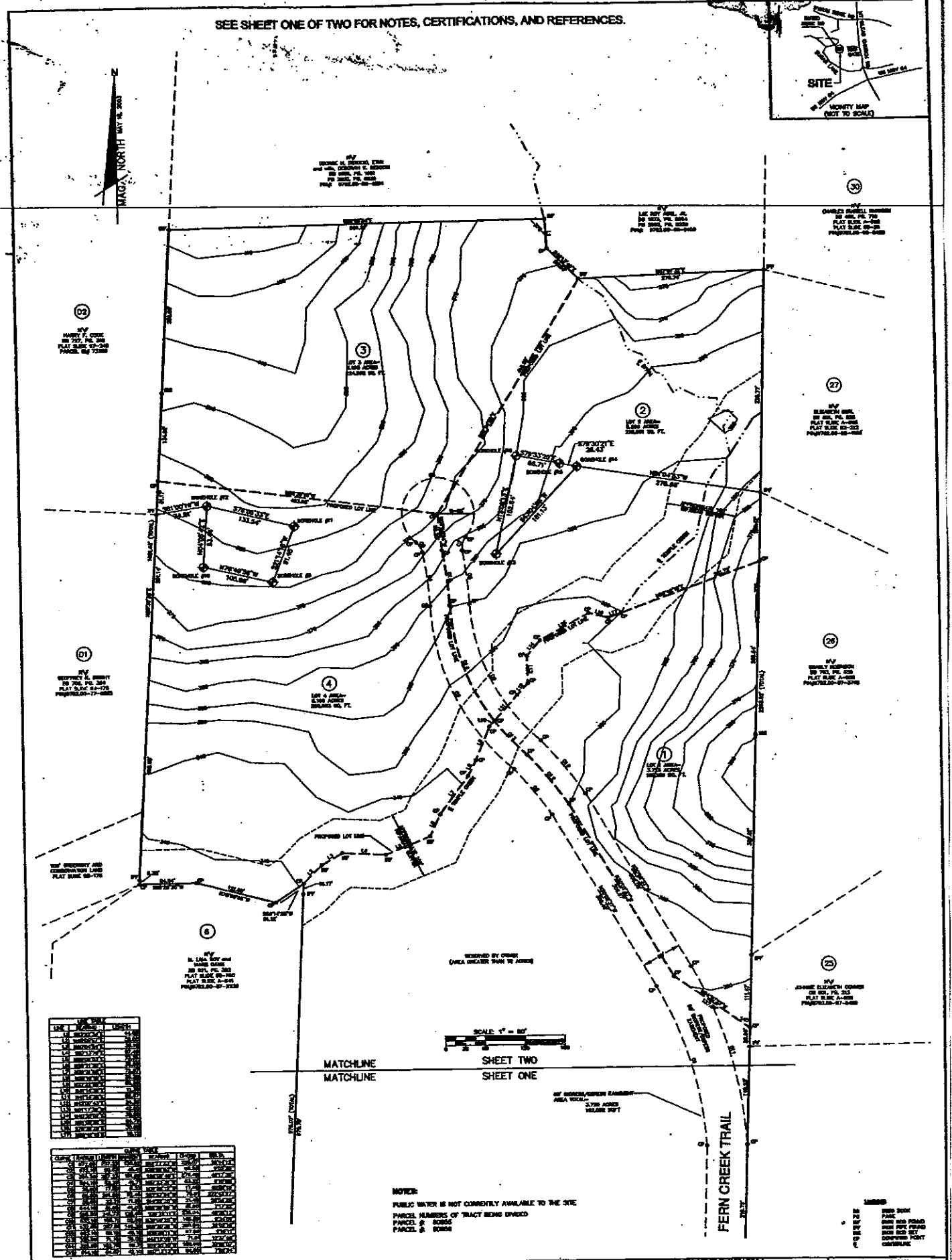
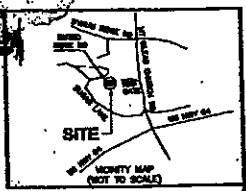
① THIS DOES NOT INCLUDE SEEDING, MEP.

Mark Perry  
Signature

# 29775-  
License or registration number

May 2006  
Date

SEE SHEET ONE OF TWO FOR NOTES, CERTIFICATIONS, AND REFERENCES.



LINE	DESCRIPTION	DATE
1	...	...
2	...	...
3	...	...
4	...	...
5	...	...
6	...	...
7	...	...
8	...	...
9	...	...
10	...	...
11	...	...
12	...	...
13	...	...
14	...	...
15	...	...
16	...	...
17	...	...
18	...	...
19	...	...
20	...	...
21	...	...
22	...	...
23	...	...
24	...	...
25	...	...
26	...	...
27	...	...
28	...	...
29	...	...
30	...	...

LINE	DESCRIPTION	DATE
1	...	...
2	...	...
3	...	...
4	...	...
5	...	...
6	...	...
7	...	...
8	...	...
9	...	...
10	...	...
11	...	...
12	...	...
13	...	...
14	...	...
15	...	...
16	...	...
17	...	...
18	...	...
19	...	...
20	...	...
21	...	...
22	...	...
23	...	...
24	...	...
25	...	...
26	...	...
27	...	...
28	...	...
29	...	...
30	...	...

BY: [Signature]  
DATE: [Date]

12  
BY: [Signature]  
DATE: [Date]

3  
BY: [Signature]  
DATE: [Date]

2  
BY: [Signature]  
DATE: [Date]

27  
BY: [Signature]  
DATE: [Date]

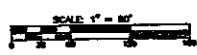
21  
BY: [Signature]  
DATE: [Date]

4  
BY: [Signature]  
DATE: [Date]

28  
BY: [Signature]  
DATE: [Date]

6  
BY: [Signature]  
DATE: [Date]

23  
BY: [Signature]  
DATE: [Date]



MATCHLINE  
MATCHLINE

SHEET TWO  
SHEET ONE

NOTICE:  
PUBLIC WATER IS NOT CURRENTLY AVAILABLE TO THE SITE.  
PARCEL NUMBERS OF TRACT BEING DIVIDED  
PARCELS: 8, 10, 11, 12, 13, 14, 15, 16, 17, 18, 19, 20, 21, 22, 23, 24, 25, 26, 27, 28, 29, 30, 31, 32, 33, 34, 35, 36, 37, 38, 39, 40, 41, 42, 43, 44, 45, 46, 47, 48, 49, 50, 51, 52, 53, 54, 55, 56, 57, 58, 59, 60, 61, 62, 63, 64, 65, 66, 67, 68, 69, 70, 71, 72, 73, 74, 75, 76, 77, 78, 79, 80, 81, 82, 83, 84, 85, 86, 87, 88, 89, 90, 91, 92, 93, 94, 95, 96, 97, 98, 99, 100.

LEGEND  
[Symbol] ...  
[Symbol] ...  
[Symbol] ...  
[Symbol] ...

DATE	REVISION	DRAWN
...	...	...
...	...	...
...	...	...
...	...	...

**MCKIM & CREED**  
200 Macintosh Court, Suite 200  
Cary, North Carolina 27511  
Phone: (919)233-5081, Fax: (919)233-8031  
Internet Site: <http://www.mckimcreed.com>

**FERN CREEK SUBDIVISION**  
PROPOSED SUBDIVISION AND IMPROVEMENTS/CONCRETE EASEMENT MAP  
FOR  
**DAVID JOHNSON**  
DATE: DECEMBER 13, 2004 SCALE: 1"=80'  
NEW HOPE TOWNSHIP CATAWAM COUNTY, SOUTH CAROLINA

PROJECT # : 0000-000  
DRAWN BY : [Name]  
FIELD NO. : [Number]  
COMP. FILE : [Name]  
SHEET # : 2 OF 2  
DATE: [Date]

THOMAS TOWN SMITH 357-04212  
MILES @ LANS



STATE OF NORTH CAROLINA  
DEPARTMENT OF TRANSPORTATION  
DIVISION OF HIGHWAYS

MICHAEL F. EASLEY  
GOVERNOR

LYNDO TIPPETT  
SECRETARY

August 1, 2005

Chatham County

County Driveway Permit File Number 19-631

Subject: Commercial Driveway Permit Application with Entrances onto SR 1714  
( Fern Creek Subdivision )

Mr. David Johnson  
240 Running Deer Tr.  
Pittsboro, N.C. 27312

Dear Mr. Johnson:

Personnel assigned to this office have conducted a review of the permit Application and approval is granted subject to the following stipulations:

1. The entrances onto SR 1714 is to be constructed in accordance with the attached detail sheet.
2. The entrances onto SR 1714 shall be paved for at least 50' along the centerline of the entrance.
3. The entrances onto SR 1714 shall require radii on each side of the driveway as shown on the attached drawing.
4. No parking or outdoor advertising (signs) shall be allowed inside the right of way of SR 1714.
5. Any areas inside the right of way disturbed during construction shall be seeded and mulched immediately upon completion of construction.

Attached to this correspondence please find an approved copy of TEB Form 65-04 (Driveway Permit Application - N. C. Department of Transportation). Upon completion of the driveway entrance construction please notify the Chatham County Maintenance Department (Phone 919-742-3431) so a final inspection of the entrance can be made.

Yours very truly,

*J. L. Picklesimer* (JLR)  
J. L. Picklesimer, P.E., P.L.S.  
District Engineer

JLP/jek  
Attachments

cc: Mr. Timothy Johnson  
Mr. B.F. Sloan  
File

Policy On Street And Driveway Access to North Carolina Highways

SIGNATURES OF APPLICANT

PROPERTY OWNER (APPLICANT)		WITNESS	
COMPANY	<u>DAVID JOHNSON</u>	NAME	<u>Yoshiko Nagaki</u>
SIGNATURE	<u>[Signature]</u>	SIGNATURE	<u>[Signature]</u>
ADDRESS	<u>240 RUNNING PITTSBORO NC</u>	ADDRESS	<u>310 Melonie Ln. Cary, N.C. 27511</u>
	Phone No. <u>919-545-5625</u>		

AUTHORIZED AGENT		WITNESS	
COMPANY	_____	NAME	_____
SIGNATURE	_____	SIGNATURE	_____
ADDRESS	_____	ADDRESS	_____
	Phone No. _____		

APPROVALS

APPLICATION RECEIVED BY DISTRICT ENGINEER (DEC)

[Signature] 7-26-05

SIGNATURE DATE

APPLICATION APPROVED BY LOCAL GOVERNMENTAL AUTHORITY (when required)

\_\_\_\_\_  
SIGNATURE TITLE DATE

APPLICATION APPROVED BY DISTRICT ENGINEER (DEC)

[Signature] 8-1-05

SIGNATURE DATE

INSPECTION BY NCDOT

\_\_\_\_\_  
SIGNATURE TITLE DATE

COMMENTS:

\_\_\_\_\_


\_\_\_\_\_

\_\_\_\_\_

Use Additional Pages as necessary.

**State of North Carolina  
Department of Environment  
and Natural Resources  
Raleigh Regional Office**

**Michael F. Easley, Governor  
William G. (Bill) Ross, Secretary**



**DIVISION OF LAND RESOURCES**

**LETTER OF APPROVAL**

February 1, 2006

David C. Johnson  
240 Running Deer Trail  
Pittsboro, NC 27312

RE: Project Name: Private Access Driveway  
County: Chatham  
Submitted by: The Prescott Company  
Date Received: 1/31/06  
Date Processing Initiated: 1/31/06  
Watershed: Cape Fear#1/03-06-05  
New Submittal ( ) Revised (X)

Dear Mr. Johnson:

This office has reviewed the subject Erosion and Sedimentation Control Plan. We find the plan to be acceptable and hereby issue this letter of approval. If any modifications, performance reservations, or recommendations are applicable, a list is enclosed and is incorporated as a part of this letter of approval. The enclosed Certificate of Approval should be posted at the job site. In addition, it should be noted that this plan approval shall expire three (3) years following the date of approval, if no land-disturbing activity has been undertaken, in accordance with Title 15A, North Carolina Administrative Code (NCAC) 4B.0029.

If any modifications are not incorporated into the plan and implemented in the field, the site will be in violation of the Sedimentation Pollution Control Act of 1973 (North Carolina General Statute (NCGS), 113A-61.1).

15A NCAC 4B.0018(a) requires that a copy of the approved plan be on file at the job site. Also, this letter gives the notice required by NCGS 113A-61.1(a) concerning our right to perform periodic inspections to ensure compliance with the approved plan.

North Carolina's sedimentation pollution control program is performance oriented, requiring protection of the natural resources and adjoining properties. If at any time during this project it is determined that the Erosion and Sedimentation Control Plan is inadequate to meet the requirements of the Sedimentation Pollution Control Act of 1973 (NCGS 113A-51 through 66), this office may require revisions in the plan and its implementation to ensure compliance with the Act.



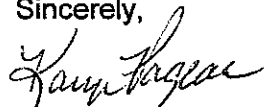
Acceptance and approval of this plan is conditioned upon your compliance with applicable federal and state water quality laws, regulations and rules. This could include the Division of Water Quality under stormwater or other specific water quality standards, and the U.S. Army Corps of Engineers under Article 404 jurisdiction. Our approval does not supersede any other required permit or approval.

Since this project disturbs one or more acres, one such approval relates to the stormwater that will discharge from your project. This runoff is permitted pursuant to the National Pollutant Discharge Elimination System (NPDES) administered in North Carolina by the Division of Water Quality (DWQ). Attached is the General Stormwater NPDES Permit, NCG010000, as revised October 1, 2001, covering your activity. You are responsible for complying with the General Permit requirements and are subject to enforcement by DWQ for any violations of the General Permit.

Please note that this approval is based in part on the accuracy of the information provided concerning financial responsibility. You are requested to file an amended Financial Responsibility Form if any changes become necessary. In addition, it would be helpful if you would notify this office when the proposed land-disturbing activity covered by this plan is initiated.

Your cooperation is appreciated and we look forward to working with you on this project. If there are any questions, please do not hesitate to contact this office.

Sincerely,



Karyn Pageau, EIT  
Assistant Regional Engineer  
Land Quality Section

KWP:clm

cc: Mr. Brian P. Ruff, P.E.  
Mr. Ken Schuster, P.E.

# CERTIFICATE OF PLAN APPROVAL



The posting of this certificate certifies that an erosion and sedimentation control plan has been approved for this project by the North Carolina Department of Environment and Natural Resources in accordance with North Carolina General Statute 113A - 57 (4) and 113A - 54 (d) and North Carolina Administrative Code, Title 15A, Chapter 4B.0107 (c). This certificate must be posted at the primary entrance of the job site before construction begins and until establishment of permanent groundcover as required by North Carolina Administrative Code, Title 15A, Chapter 4B.0127 (b).

*Chatham*  
**Private Access Driveway - Halifax Co.**

Project Name and Location

February 31, 2006

Date of Plan Approval

A handwritten signature in black ink, appearing to be "J. H. ...", written over a horizontal line.

Regional Engineer

# CHATHAM COUNTY HEALTH DEPARTMENT ENVIRONMENTAL HEALTH DIVISION

80 East Street ▪ P. O. Box 130 ▪ Pittsboro, NC 27312-0130  
Phone (919) 542-8208 ▪ Fax (919) 542-8288

OFFICE USE ONLY

TPN \_\_\_\_\_  
Permit No. \_\_\_\_\_  
Date \_\_\_\_\_  
EHS \_\_\_\_\_  
System Type \_\_\_\_\_

## Improvement Permit for Wastewater Systems ARTICLE II-CHAPTER 130A OF THE NC GENERAL STATUTES

NEW  REPAIR  EXPANSION

# COPY

An Improvement Permit is issued to David Johnson for  
a 3.425 acre site, located Lot 1 on gravel road at Running Deer Trail  
in Chatham County. It is specifically issued for the following facility:

Facility: Residential () Non-Residential ( )  
No. Bedrooms 3 No. Residents/Employees \_\_\_\_\_  
Type Wastewater: Residential () Commercial ( )  
Initial System Type: I ( ) II () III ( ) IV ( ) V ( ) VI ( )

Description \_\_\_\_\_

Type System: Shallow Conventional () LPP ( )

Other \_\_\_\_\_

Design Flow 360 EPGD Application Rate .25 GPD/ft<sup>2</sup>

Size Tank(s) w/Risers and Effluent Filter ST 1000 Gal PT \_\_\_\_\_ Gal

Nitrification Line (Length/Width/Max Depth) 480 x 3 x 18"

(On contour in approved septic area; sch. 40 PVC required over step-downs)

Repair System Type: I ( ) II () III ( ) IV ( ) V ( ) VI ( )

Description innovative

Special Conditions \_\_\_\_\_

A plat with site plan showing specific location of the facility, the site for the proposed wastewater system, existing buildings, property lines, water supplies, surface waters, the conditions for any site modifications; and any other information required by the department must be attached to be valid.

This permit is valid [ ] without expiration [] for five years but is subject to revocation if the site is altered, soil disturbed, set-backs violated, or the plans of intended use are changed.  
The Improvement Permit shall not be affected by change in ownership.

**THIS IS NOT AUTHORIZATION TO INSTALL.** An authorization for Wastewater Construction must be obtained from this department before installation.

Issued by Thomas J. Boyer R.S.  
Environmental Health Specialist

N.C. Registration Number 1353

Date 4-8-05

911 Address

Name Johnson, David Lot 1

# CHATHAM COUNTY HEALTH DEPARTMENT ENVIRONMENTAL HEALTH DIVISION

80 East Street ▪ P. O. Box 130 ▪ Pittsboro, NC 27312-0130  
Phone (919) 542-8208 ▪ Fax (919) 542-8288

OFFICE USE ONLY

TPN \_\_\_\_\_  
Permit No. \_\_\_\_\_  
Date \_\_\_\_\_  
EHS \_\_\_\_\_  
System Type \_\_\_\_\_

## Improvement Permit for Wastewater Systems ARTICLE II-CHAPTER 130A OF THE NC GENERAL STATUTES

NEW  REPAIR  EXPANSION

# COPY

An Improvement Permit is issued to David Johnson for  
a 0.164 S. acre acre site located Lot # David Johnson off Running Deer Trail  
in Chatham County. It is specifically issued for the following facility:

Facility: Residential (  ) Non-Residential ( )

No. Bedrooms 3 No. Residents/Employees 6 may

Type Wastewater: Residential (  ) Commercial ( )

Initial System Type: I ( ) II (  ) III ( ) IV ( ) V ( ) VI ( )

Description \_\_\_\_\_

Type System: Shallow Conventional (  ) LPP ( )

Other \_\_\_\_\_

Design Flow 360 EGD Application Rate 275 GPD/ft<sup>2</sup>

Size Tank(s) w/Risers and Effluent Filter ST 1000 Gal PT \_\_\_\_\_ Gal

Nitrification Line (Length/Width/Max Depth) 440 x 3 x 18"

(On contour in approved septic area; sch. 40 PVC required over step-downs)

Repair System Type: I ( ) II (  ) III ( ) IV ( ) V ( ) VI ( )

Description shallow conv.

Special Conditions \_\_\_\_\_

A plat with site plan showing specific location of the facility, the site for the proposed wastewater system, existing buildings, property lines, water supplies, surface waters, the conditions for any site modifications; and any other information required by the department must be attached to be valid.

This permit is valid [  ] without expiration [ ] for five years but is subject to revocation if the site is altered, soil disturbed, set-backs violated, or the plans of intended use are changed.

The Improvement Permit shall not be affected by change in ownership.

**THIS IS NOT AUTHORIZATION TO INSTALL.** An authorization for Wastewater Construction must be obtained from this department before installation.

Issued by James J. Bourke R.E.  
Environmental Health Specialist

N.C. Registration Number 1353

Date 1-14-05

911 Address

Name David Johnson

# CHATHAM COUNTY HEALTH DEPARTMENT ENVIRONMENTAL HEALTH DIVISION

80 East Street ▪ P. O. Box 130 ▪ Pittsboro, NC 27312-0130  
Phone (919) 542-8208 ▪ Fax (919) 542-8288

OFFICE USE ONLY

TPN \_\_\_\_\_

Permit No. \_\_\_\_\_

Date \_\_\_\_\_

EHS \_\_\_\_\_

System Type \_\_\_\_\_

## Improvement Permit for Wastewater Systems ARTICLE II-CHAPTER 130A OF THE NC GENERAL STATUTES

NEW  REPAIR  EXPANSION

# COPY

An Improvement Permit is issued to David Johnson for

a ~~3.302~~ 5.165 acre site, located Lot 3 At gravel road off Running Deer Trail

in Chatham County. It is specifically issued for the following facility:

Facility: Residential () Non-Residential ( )

No. Bedrooms 3 No. Residents/Employees 6 max

Type Wastewater: Residential () Commercial ( )

Initial System Type: I ( ) II () III ( ) IV ( ) V ( ) VI ( )

Description \_\_\_\_\_

Type System: Shallow Conventional () LPP ( )

Other \_\_\_\_\_

Design Flow 360 EPGD Application Rate .275 GPD/ft<sup>2</sup>

Size Tank(s) w/Risers and Effluent Filter ST 1000 Gal PT \_\_\_\_\_ Gal

Nitrification Line (Length/Width/Max Depth) 440 x 3 x 18"

(On contour in approved septic area; sch. 40 PVC required over step-downs)

Repair System Type: I ( ) II () III ( ) IV ( ) V ( ) VI ( )

Description shallow cont.

Special Conditions \_\_\_\_\_

A plat with site plan showing specific location of the facility, the site for the proposed wastewater system, existing buildings, property lines, water supplies, surface waters, the conditions for any site modifications; and any other information required by the department must be attached to be valid.

This permit is valid [ ] without expiration [  ] for five years but is subject to revocation if the site is altered, soil disturbed, set-backs violated, or the plans of intended use are changed.

The Improvement Permit shall not be affected by change in ownership.

**THIS IS NOT AUTHORIZATION TO INSTALL.** An authorization for Wastewater Construction must be obtained from this department before installation.

Issued by Thomas J. Beque R.S.  
Environmental Health Specialist

N.C. Registration Number 1353

Date 4-8-05

911 Address

Name Johnson, David Lot 3

# CHATHAM COUNTY HEALTH DEPARTMENT ENVIRONMENTAL HEALTH DIVISION

80 East Street ▪ P. O. Box 130 ▪ Pittsboro, NC 27312-0130  
Phone (919) 542-8208 ▪ Fax (919) 542-8288

OFFICE USE ONLY

TPN \_\_\_\_\_  
Permit No. \_\_\_\_\_  
Date \_\_\_\_\_  
EHS \_\_\_\_\_  
System Type \_\_\_\_\_

## Improvement Permit for Wastewater Systems ARTICLE II-CHAPTER 130A OF THE NC GENERAL STATUTES

# COPY

NEW  REPAIR  EXPANSION

An Improvement Permit is issued to David Johnson for  
a 3.38 ± 6.106 acre site located Lot 4 David Johnson off Running Deer Trail

in Chatham County. It is specifically issued for the following facility:

Facility: Residential (  ) Non-Residential ( )

No. Bedrooms 3 No. Residents/Employees 6 max

Type Wastewater: Residential (  ) Commercial ( )

Initial System Type: I ( ) II (  ) III ( ) IV ( ) V ( ) VI ( )

Description \_\_\_\_\_

Type System: Shallow Conventional (  ) LPP ( )

Other \_\_\_\_\_

Design Flow 360 EPGD Application Rate .275 GPD/ft<sup>2</sup>

Size Tank(s) w/Risers and Effluent Filter ST 1000 Gal PT \_\_\_\_\_ Gal

Nitrification Line (Length/Width/Max Depth) 440 x 3 x 18"

(On contour in approved septic area; sch. 40 PVC required over step-downs)

Repair System Type: I ( ) II (  ) III ( ) IV ( ) V ( ) VI ( )

Description shallow conv.

Special Conditions \_\_\_\_\_

A plat with site plan showing specific location of the facility, the site for the proposed wastewater system, existing buildings, property lines, water supplies, surface waters, the conditions for any site modifications; and any other information required by the department must be attached to be valid.

This permit is valid [  ] without expiration [ ] for five years but is subject to revocation if the site is altered, soil disturbed, set-backs violated, or the plans of intended use are changed.  
The Improvement Permit shall not be affected by change in ownership.

**THIS IS NOT AUTHORIZATION TO INSTALL.** An authorization for Wastewater Construction must be obtained from this department before installation.

Issued by Thomas J. Bayne R.S.  
Environmental Health Specialist

N.C. Registration Number 1353

Date 1-14-05

911 Address

Name David Johnson Lot 4