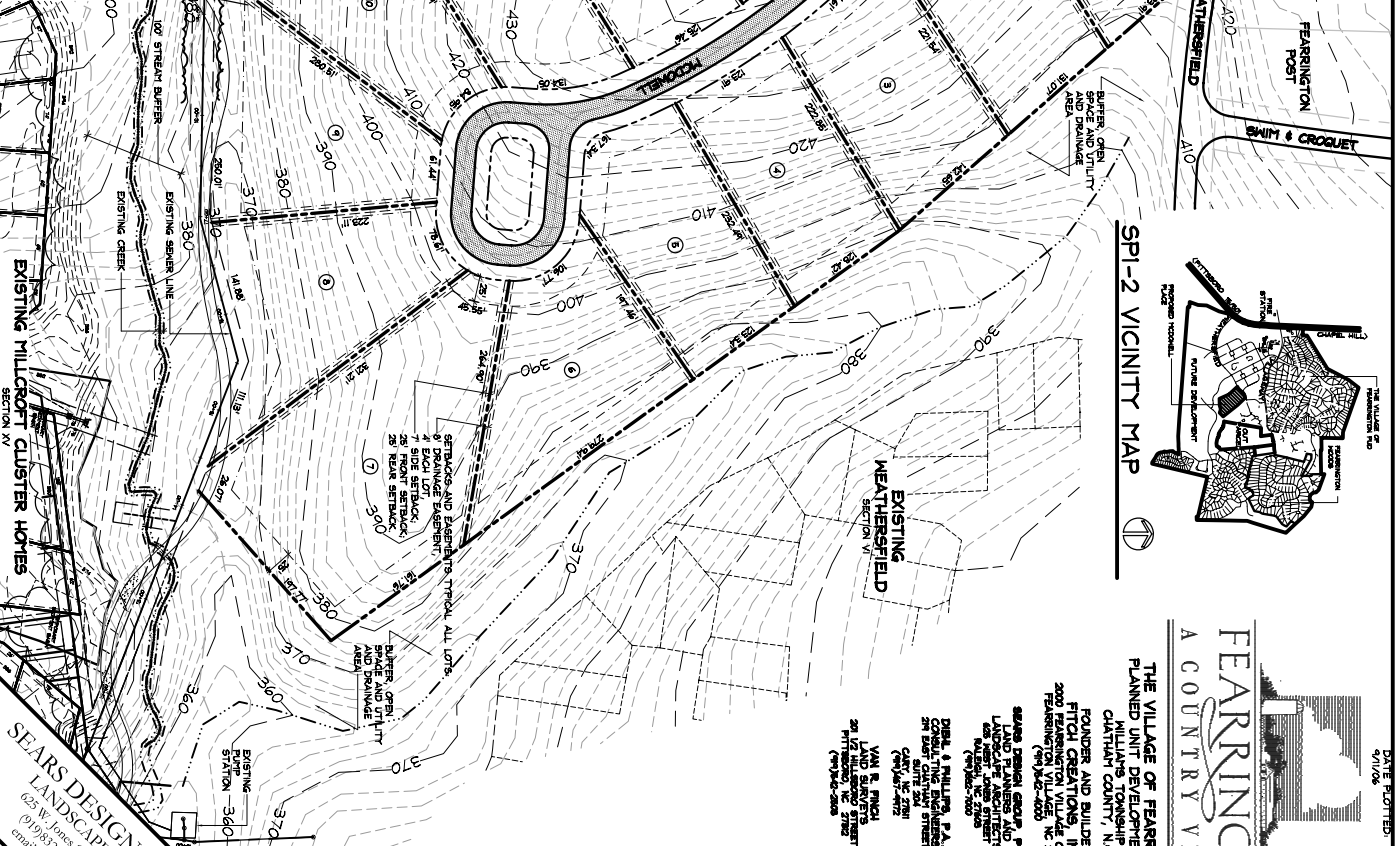
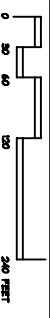
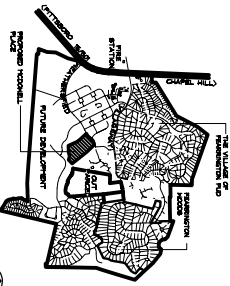




SP1-1 SKETCH PLAN: MCDOWELL PLACE, VILLAGE OF FEARRINGTON P.U.D.  
 DRAWN AT 1"=40'



SP1-2 VICINITY MAP



SEARS DESIGN GROUP, P.A.  
 LANDSCAPE ARCHITECTS  
 625 W. Jones Street, Raleigh, NC 27603  
 (919) 832-7000 Fax (919) 832-3446  
 email: searsdesign@bellsouth.net

Project: DCL5  
 Coord: JT  
 Date: 11/29/2006  
 Revisions:

SECTION XIV, PHASE 2  
**McDOWELL PLACE**  
 VILLAGE OF FEARRINGTON FEARRINGTON, P.U.D.  
 PITTSBORO, NORTH CAROLINA 27312

DESLA & HAMILTON, P.A.  
 LAND SURVEYORS  
 2801 W. Hargett Street  
 Raleigh, NC 27603  
 (919) 833-2200

VAN S. SMITH  
 LAND SURVEYOR  
 2801 W. Hargett Street  
 Raleigh, NC 27603  
 (919) 833-2200

SEARS DESIGN GROUP, P.A.  
 LAND PLANNERS AND  
 ARCHITECTS  
 625 W. JONES STREET  
 RALEIGH, NC 27603  
 (919) 832-7000

FOUNDER AND BUILDER:  
 FITCO CREATIONS, INC.  
 2000 FEARRINGTON VILLAGE CENTER  
 PITTSBORO, NC 27312  
 (919) 832-2000

DATE PLOTTED: 9/11/06

**FEARRINGTON**  
 A COUNTRY VILLAGE

THE VILLAGE OF FEARRINGTON  
 PLANNED UNIT DEVELOPMENT PLAN  
 WILLIAMS TOWNSHIP  
 CLAYTON COUNTY, N.C.