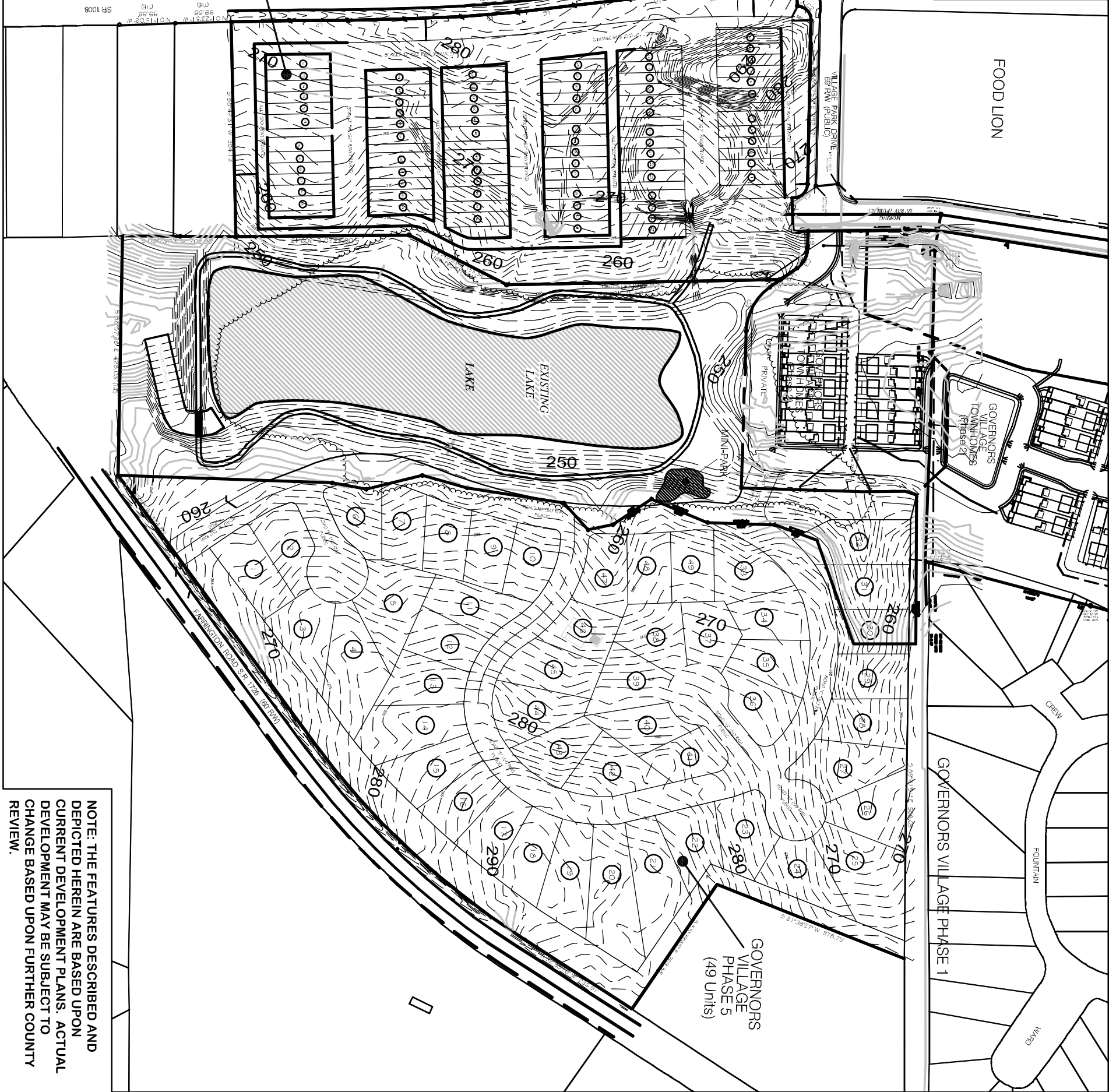
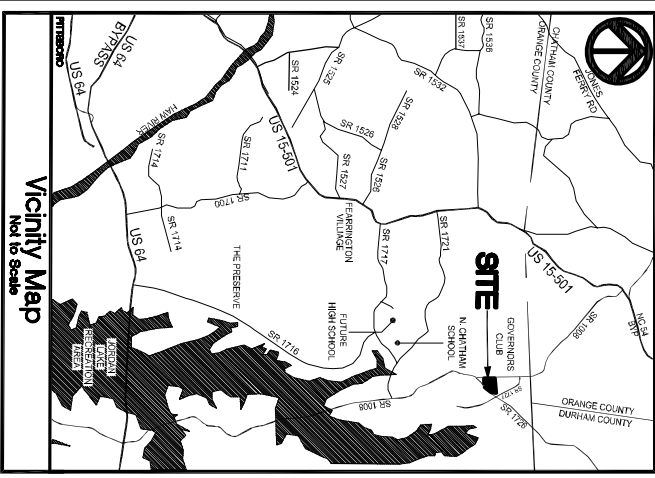


The map shows a street layout with the following labels:

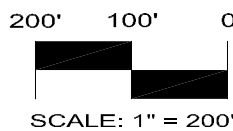
- GOVERNORS PARK**: A large area on the left side of the map.
- VILLAGE PARK DRIVE**: A street running vertically through the center of the map.
- SR 1008**: A street running horizontally at the bottom of the map.
- VILLAGE PARK DRIVE**: A street running horizontally at the top of the map.

The map is oriented with North at the top, as indicated by the 'N' in the compass rose at the bottom left.



NOTE: THE FEATURES DESCRIBED AND DEPICTED HEREIN ARE BASED UPON CURRENT DEVELOPMENT PLANS. ACTUAL DEVELOPMENT MAY BE SUBJECT TO CHANGE BASED UPON FURTHER COUNTY REVIEW.

Governors Village Townhomes Phase 3
Governors Village Single Family Phase 5
Topographic Map
SUBDIVISION PLAN
EXHIBIT MAP



CE Group, Inc.

LAND USE EVALUATION
CIVIL ENGINEERING
CONSTRUCTION MANAGEMENT

1051 Pemberton Hill Road, Suite 201, Apex, N.C. 27502
voice (919) 367-8790- fax (919) 367-8791